

North Pennines Archaeology Ltd
2011

PROJECT: Whitemoor Marshalling Yard
 SCALE: 1:100,000 at A4
 REPORT No: CP971
 CLIENT: Wardell Armstrong LLP
 DRAWN BY: MDR
 DATE: March 2010
 FIGURE: 1

KEY:



Reproduced by permission of Ordnance Survey on behalf of The Controller of Her Majesty's Stationery Office. © Crown copyright. All rights reserved. Licence number 100014732

Figure 1: Location map

















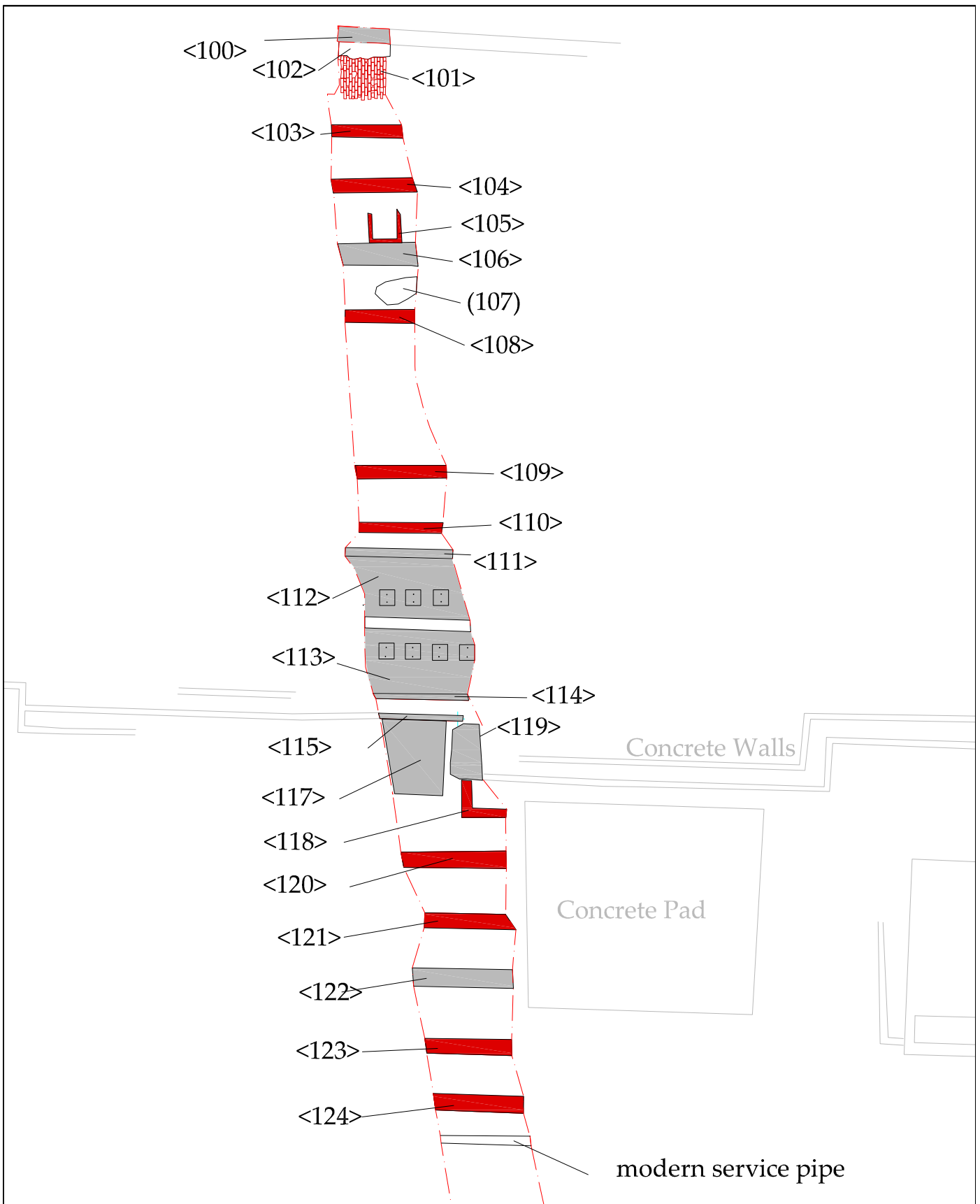
 <p>North Pennines Archaeology Ltd 2011</p>	PROJECT:	Whitemoor Marshalling Yard, March	KEY:	 outline of the proposed development area	 brick walls/foundations
	SCALE:	1:3000 at A3	 access roads	 earthworks	
	REPORT No:	CP971	 rails	 timber	
	CLIENT:	Wardell Armstrong LLP	 modern stock piles	 feature number	
	DRAWN BY:	MDR/TL	 boundary to wildlife areas	 site of railway structure on historic mapping	
	DATE:	March 2011	 standing buildings	 evaluation trenches	
FIGURE:	2	 concrete bases			

Figure 2: Location of Evaluation Trenches and Excavation Areas



NORTH PENNINES
ARCHAEOLOGY LIMITED

North Pennines Archaeology Ltd
2011

PROJECT: Whitemoor Marshalling Yard
 SCALE: 1:150 at A4
 REPORT No: CP 971
 CLIENT: Wardell Armstrong LLP
 DRAWN BY: NC
 DATE: January 2011
 FIGURE: 3

KEY:

- Brick Structures
- Concrete Structures
- Limit of Excavation

Reproduced by permission of Ordnance Survey on behalf of The Controller of Her Majesty's Stationery Office. © Crown copyright. All rights reserved. Licence number 100014732

Figure 3: Plan of Trench 1

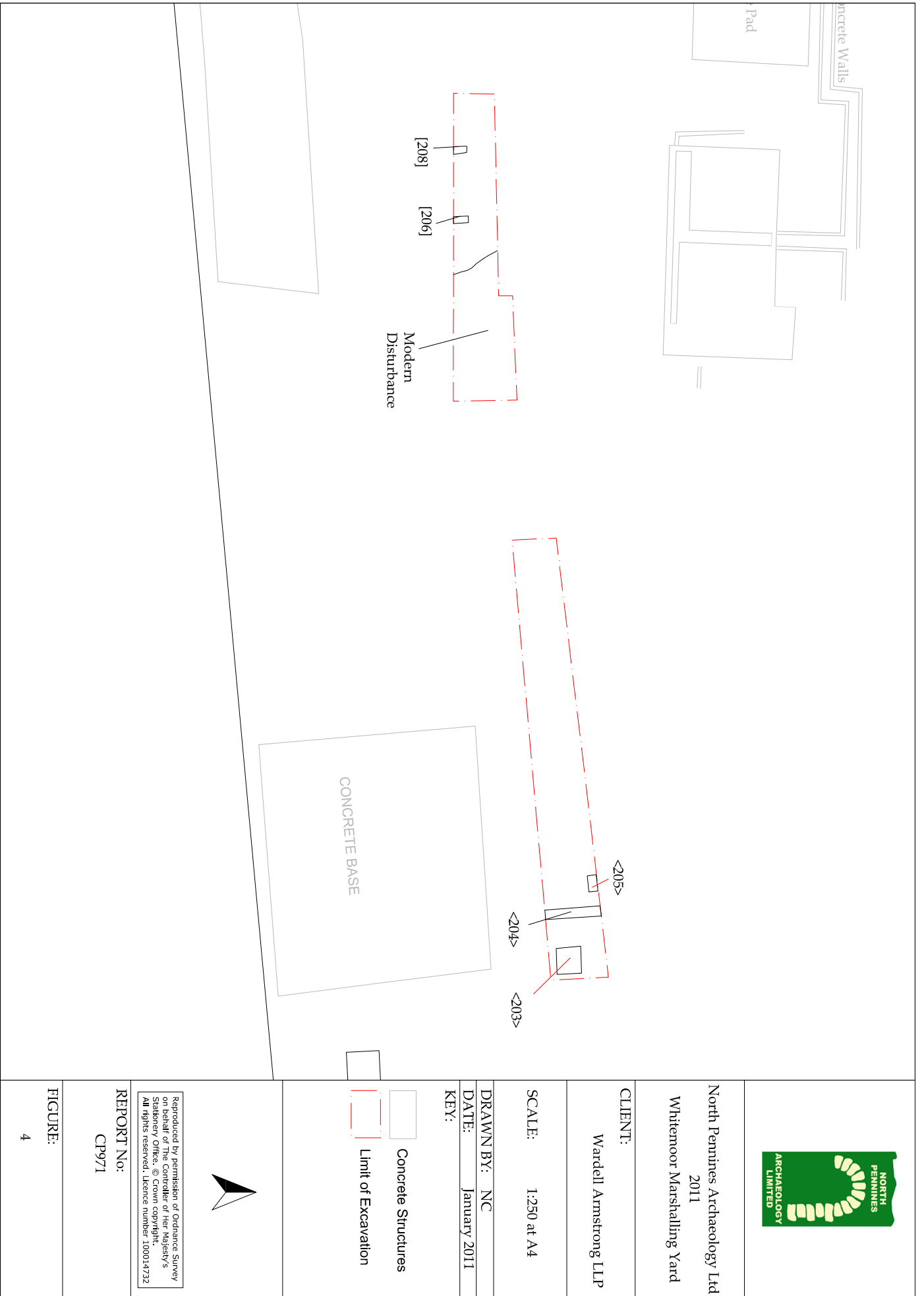


Figure 4: Plan of Trench 2






North Pennines Archaeology Ltd
2011
Whitemoor Marshalling Yard

CLIENT:
Wardell Armstrong LLP

SCALE: 1:200 at A4

DRAWN BY: NC
DATE: January 2011

- KEY:
-  Concrete Structures
 -  Brick Structures
 -  Limit of Excavation



Reproduced by permission of Ordnance Survey on behalf of The Controller of Her Majesty's Stationery Office. © Crown copyright. All rights reserved. Licence number 100014732

REPORT No:
CP971

FIGURE:
5

Site Boundary

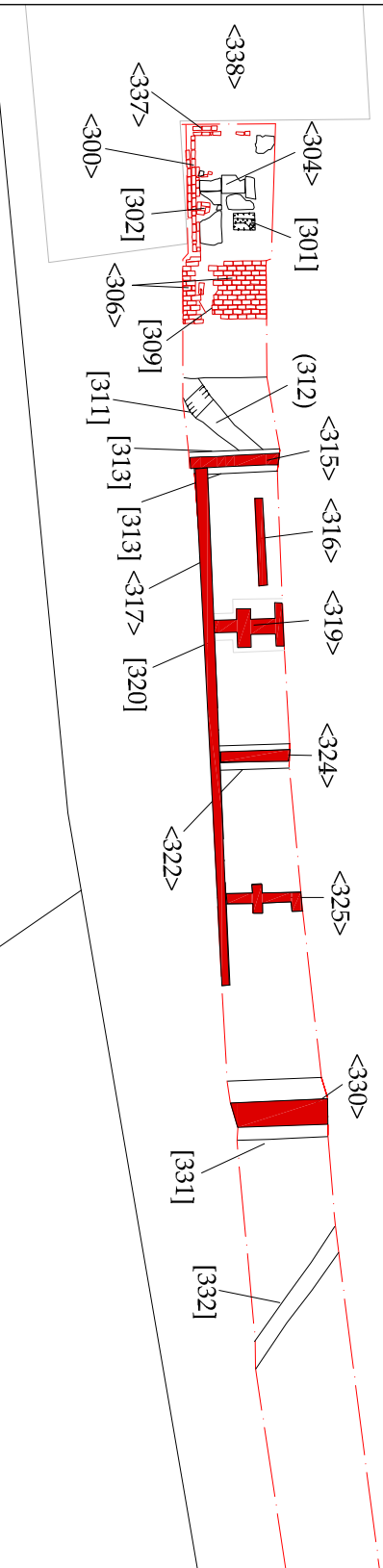


Figure 5: Plan of Trench 3



North Pennines Archaeology Ltd
2011
Whitenoor Marshalling Yard

CLIENT:
Wardell Armstrong LLP

SCALE: 1:200 at A4

DRAWN BY: NC
DATE: January 2011

KEY:

 Brick Structures

 Limit of Excavation



Reproduced by permission of Ordnance Survey on behalf of The Controller of Her Majesty's Stationery Office. © Crown copyright. All rights reserved. Licence number 100014732

REPORT No:
CP971

FIGURE:
6

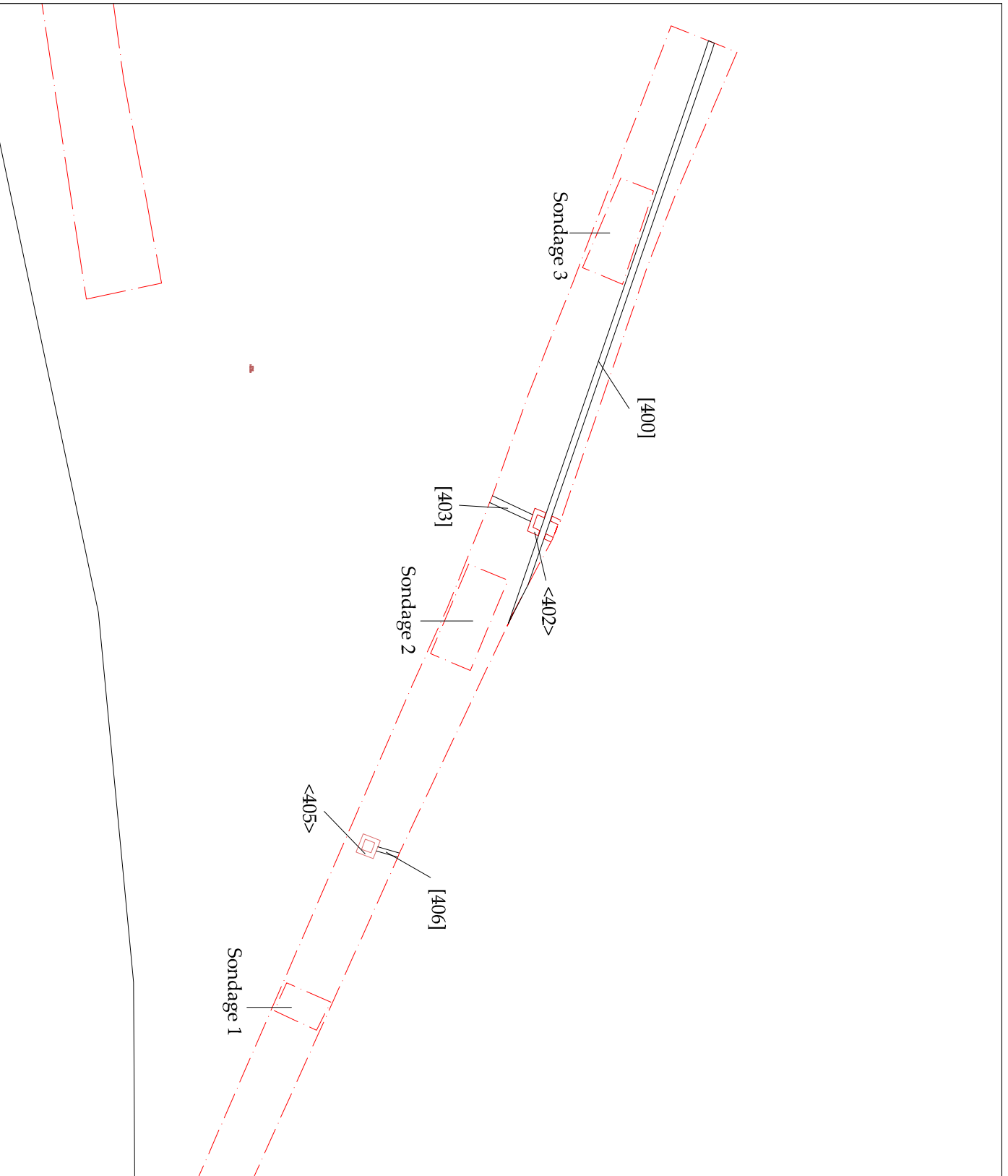
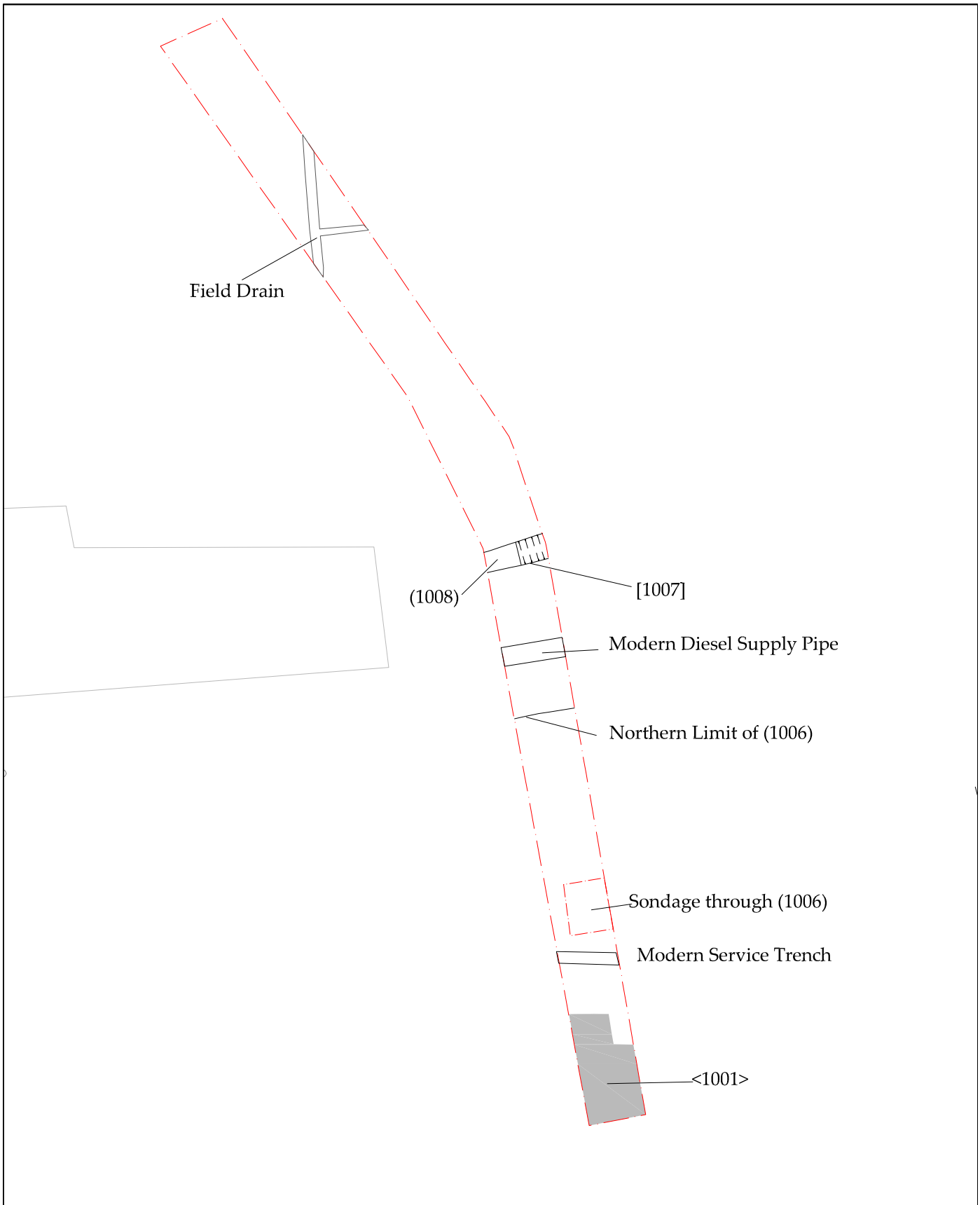


Figure 6: Plan of Trench 4







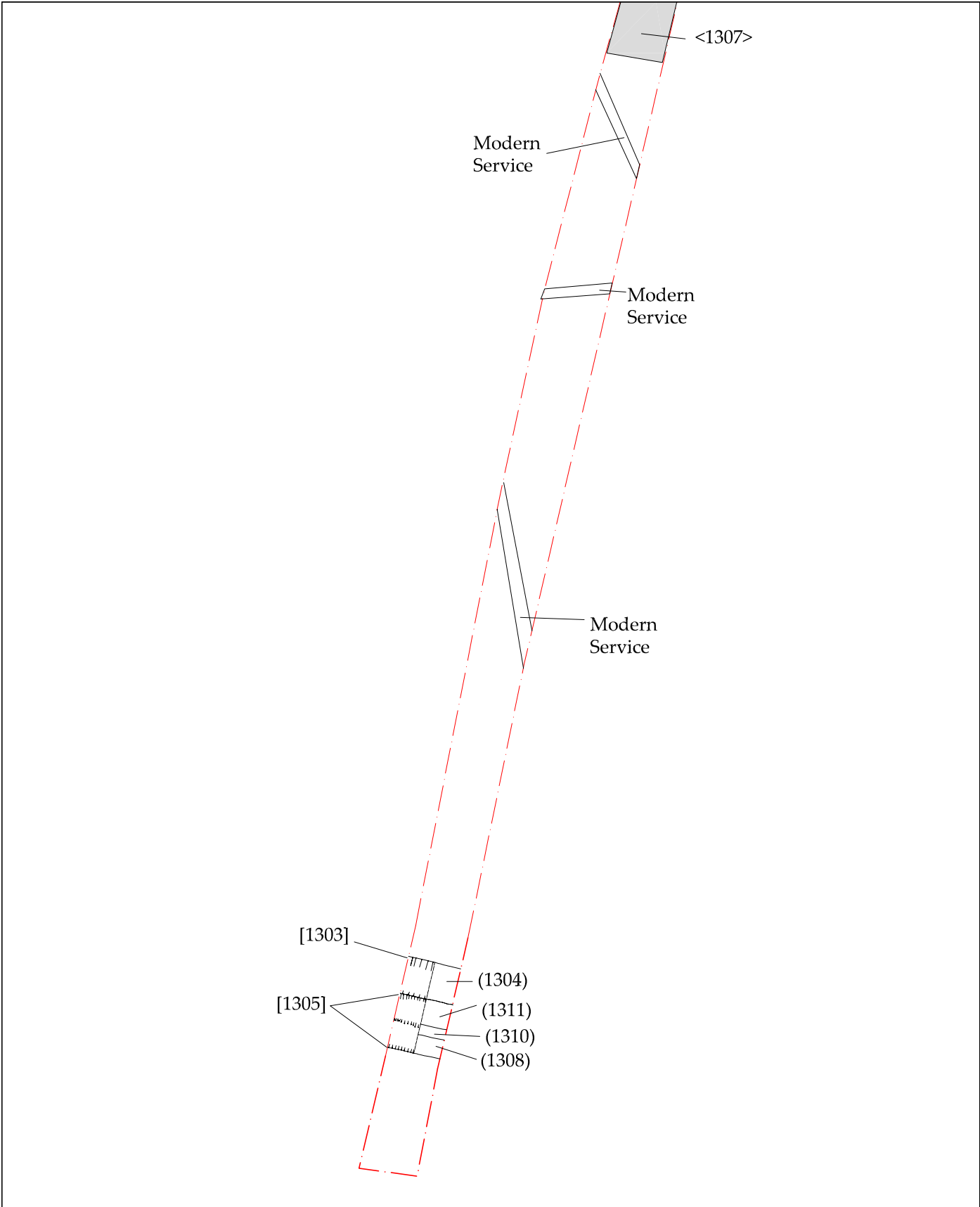


 <p>North Pennines Archaeology Ltd 2011</p>	<p>PROJECT: Whitemoor Marshalling Yard</p> <p>SCALE: 1:200 at A4</p> <p>REPORT No: CP971</p> <p>CLIENT: Wardell Armstrong LLP</p> <p>DRAWN BY: NC</p> <p>DATE: January 2011</p> <p>FIGURE: 7</p>	<p>KEY:</p> <p> Concrete Structures</p> <p> Limit of Excavation</p>	 <p>Reproduced by permission of Ordnance Survey on behalf of The Controller of Her Majesty's Stationery Office. © Crown copyright. All rights reserved. Licence number 100014732</p>
--	---	--	---


Figure 7: Plan of Trench 10

North Pennines Archaeology Ltd
2011

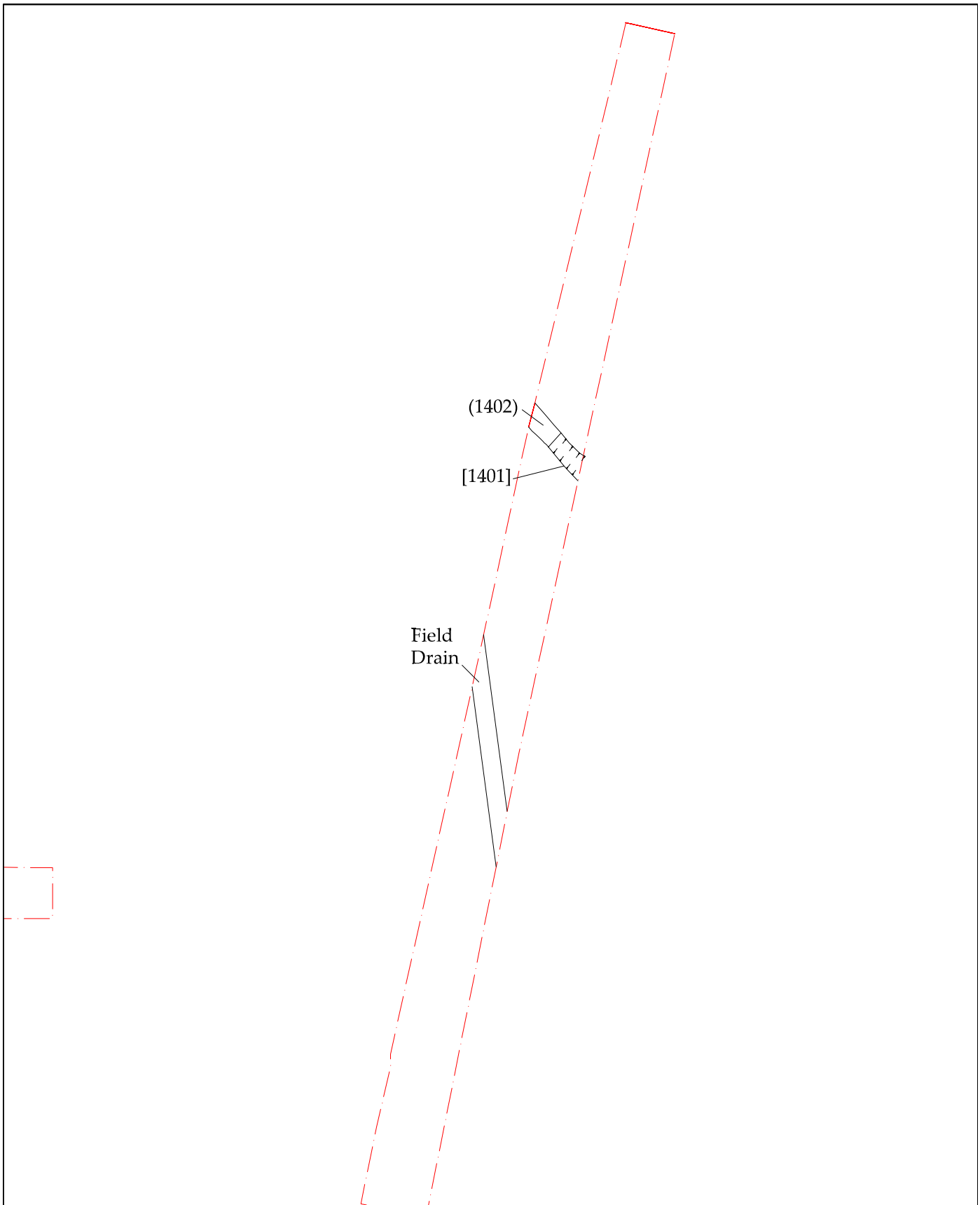
PROJECT: Whitemoor Marshalling Yard
 SCALE: 1:200 at A4
 REPORT No: CP971
 CLIENT: Wardell Armstrong LLP
 DRAWN BY: NC
 DATE: January 2011
 FIGURE: 8

KEY:
 Limit of Excavation



Reproduced by permission of Ordnance Survey on behalf of The Controller of Her Majesty's Stationery Office. © Crown copyright. All rights reserved. Licence number 100014732

Figure 8: Plan of Trench 13






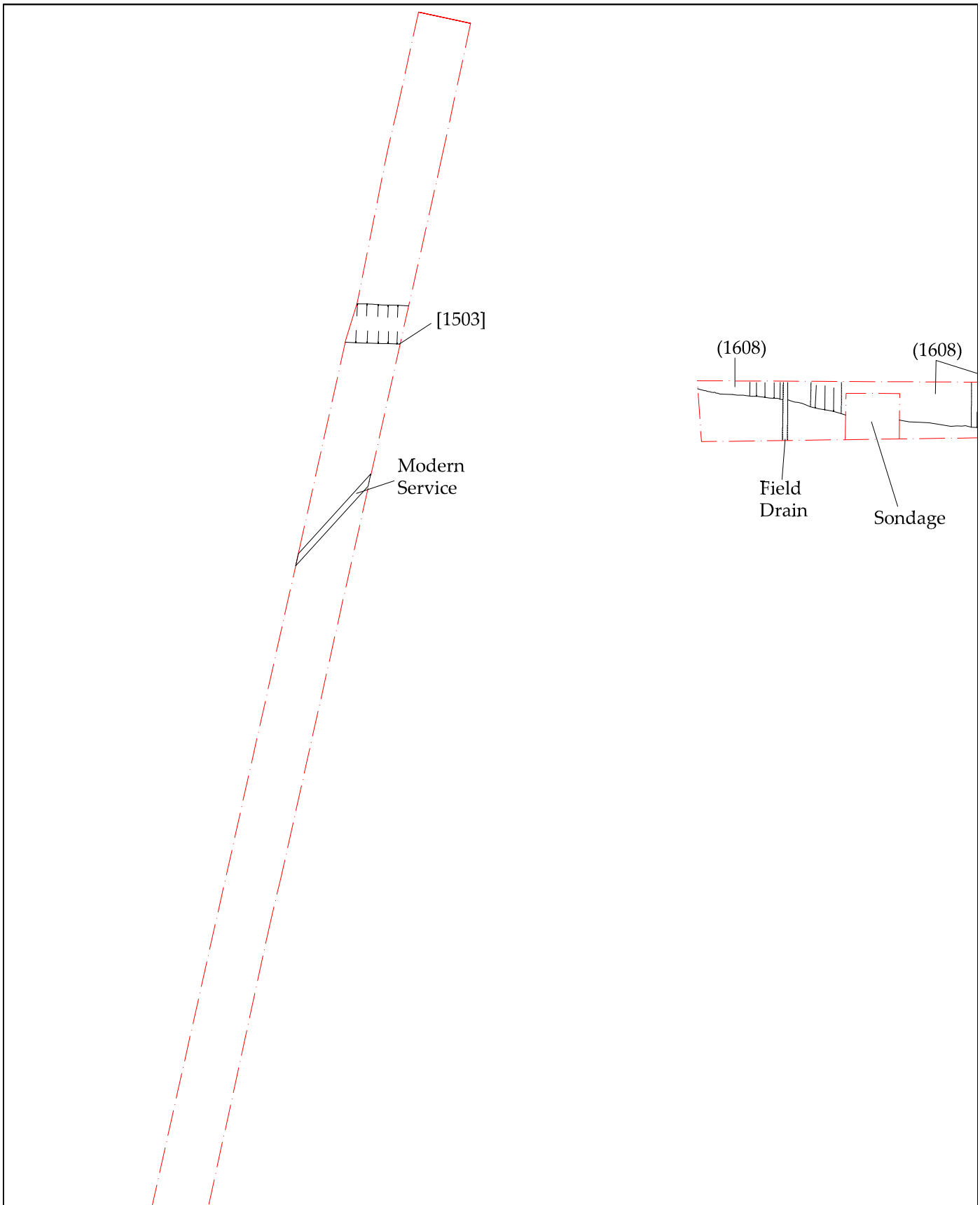

 <p>North Pennines Archaeology Ltd 2011</p>	<p>PROJECT: Whitemoor Marshalling Yard</p> <p>SCALE: 1:200 at A4</p> <p>REPORT No: CP971</p> <p>CLIENT: Wardell Armstrong LLP</p> <p>DRAWN BY: NC</p> <p>DATE: January 2011</p> <p>FIGURE: 9</p>	<p>KEY:</p> <p> Limit of excavation</p>	 <p>Reproduced by permission of Ordnance Survey on behalf of The Controller of Her Majesty's Stationery Office. © Crown copyright. All rights reserved. Licence number 100014732</p>
--	---	---	---

Figure 9: Plan of Trench 14



North Pennines Archaeology Ltd
2011

PROJECT: Whitemoor Marshalling Yard
 SCALE: 1:200 at A4
 REPORT No: CP971
 CLIENT: Wardell Armstrong LLP
 DRAWN BY: NC
 DATE: January 2011
 FIGURE: 10

KEY:
 Limit of Excavation



Reproduced by permission of Ordnance Survey on behalf of The Controller of Her Majesty's Stationery Office. © Crown copyright. All rights reserved. Licence number 100014732

Figure 10: Plan of Trench 15





North Pennines Archaeology Ltd
2011
Whitenoor Marshalling Yard

CLIENT:
Wardell Armstrong LLP

SCALE: 1:200 at A4

DRAWN BY: NC
DATE: January 2011

KEY:

-  Concrete Structures
-  Limit of excavation



Reproduced by permission of Ordnance Survey on behalf of The Controller of Her Majesty's Stationery Office. © Crown copyright. All rights reserved. Licence number 100014732

REPORT No:
CP971

FIGURE:
11

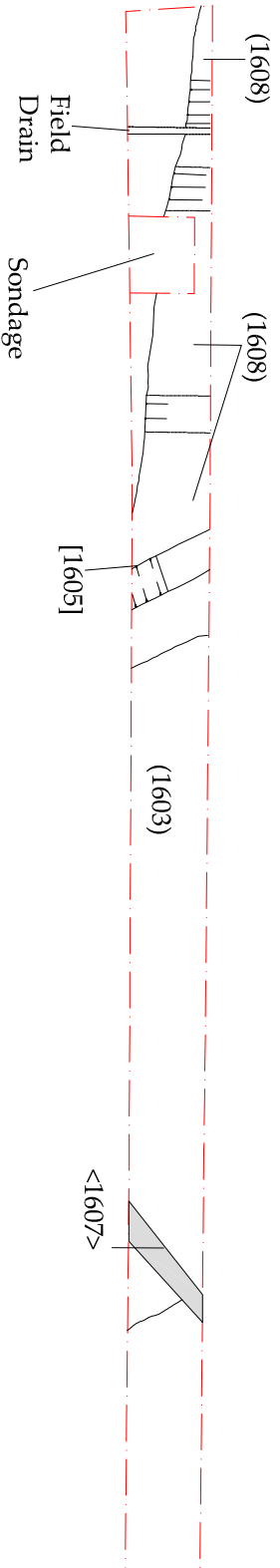


Figure 11: Plan of Trench 16



North Pennines Archaeology Ltd
2011
Whitenoor Marshalling Yard

CLIENT:
Wardell Armstrong LLP

SCALE: 1:200 at A4

DRAWN BY: NC
DATE: January 2011

KEY:

 Limit of Excavation



Reproduced by permission of Ordnance Survey
on behalf of The Controller of Her Majesty's
Stationery Office. © Crown copyright.
All rights reserved. Licence number 100014732

REPORT No:
CP971

FIGURE:
12


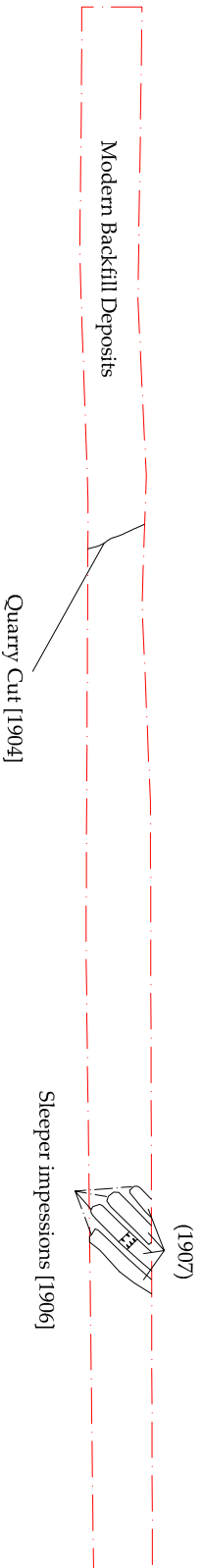
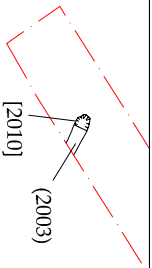


Figure 12: Plan of Trench 17



North Pennines Archaeology Ltd
2011
Whitenoor Marshalling Yard

CLIENT:
Wardell Armstrong LLP

SCALE: 1:200 at A4

DRAWN BY: NC
DATE: January 2011

KEY:
 Limit of Excavation

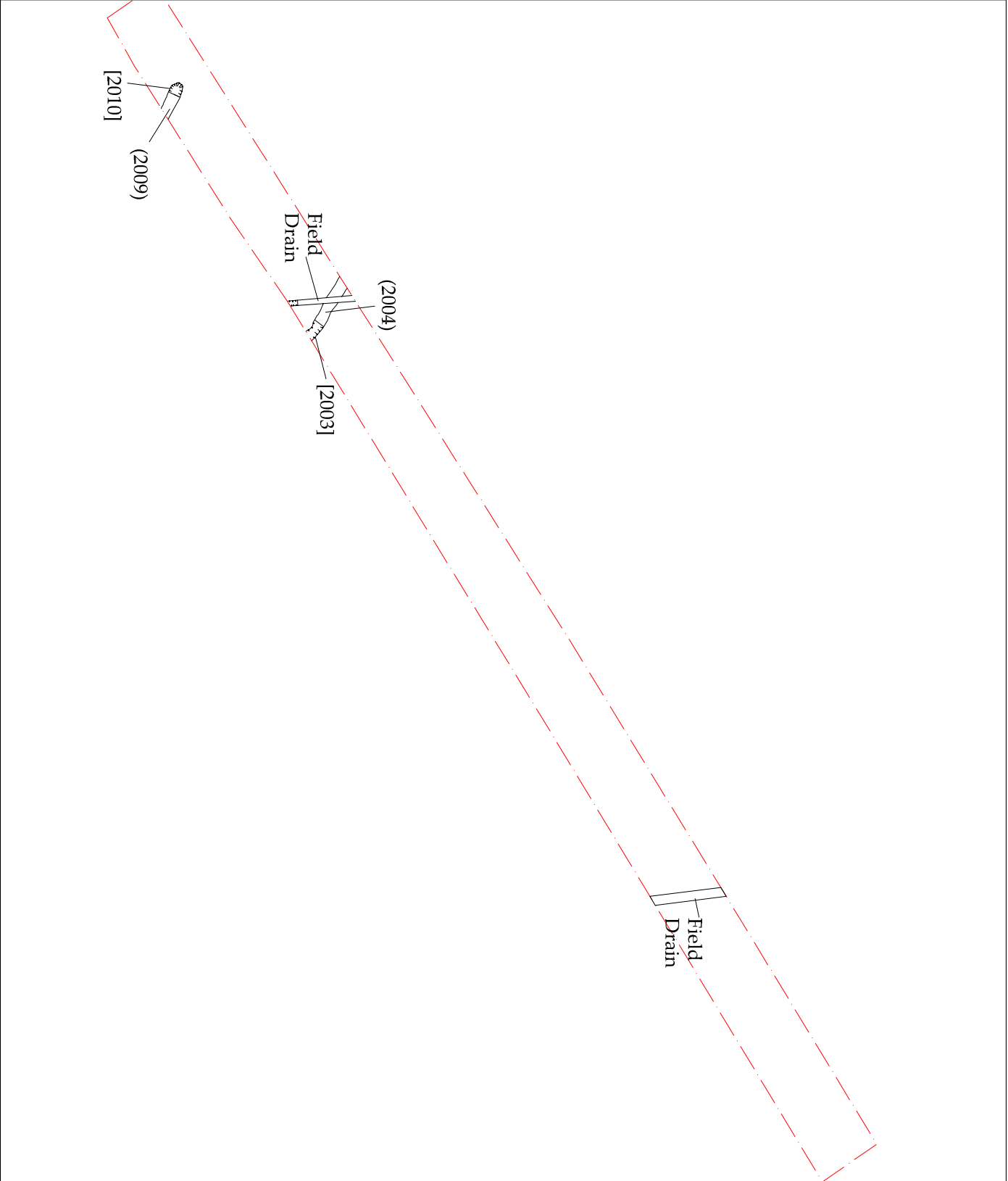


Reproduced by permission of Ordnance Survey on behalf of The Controller of Her Majesty's Stationery Office. © Crown copyright. All rights reserved. Licence number 100014732

REPORT No:
CP971

FIGURE:
13

Figure 13: Plan of Trench 19



North Pennines Archaeology Ltd
2011
Whitenoor Marshalling Yard

CLIENT:
Wardell Armstrong LLP

SCALE: 1:200 at A4

DRAWN BY: NC
DATE: January 2011

KEY:
 Limit of Excavation

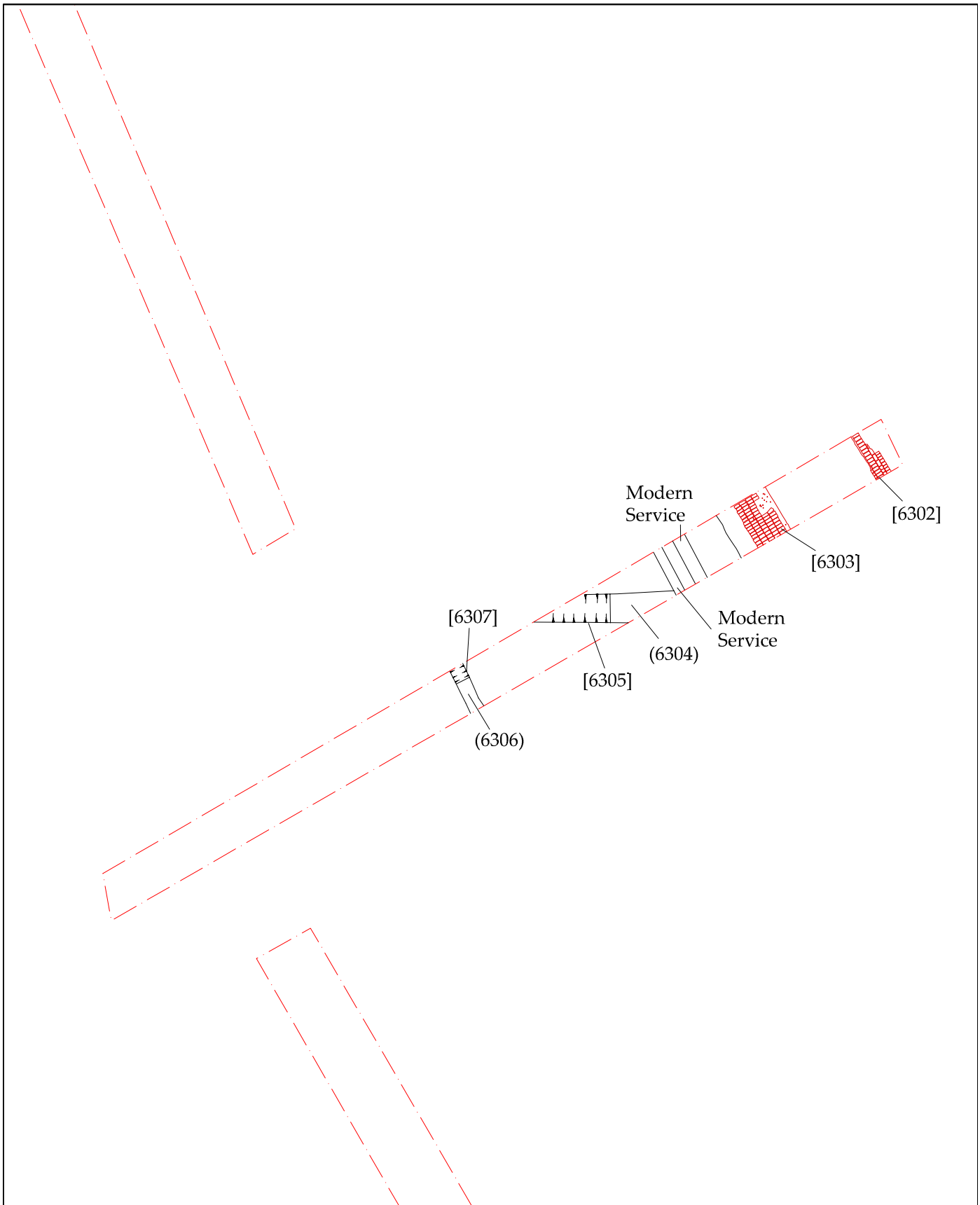


Reproduced by permission of Ordnance Survey on behalf of The Controller of Her Majesty's Stationery Office. © Crown copyright. All rights reserved. Licence number 100014732

REPORT No:
CP971

FIGURE:
14

Figure 14: Plan of Trench 20








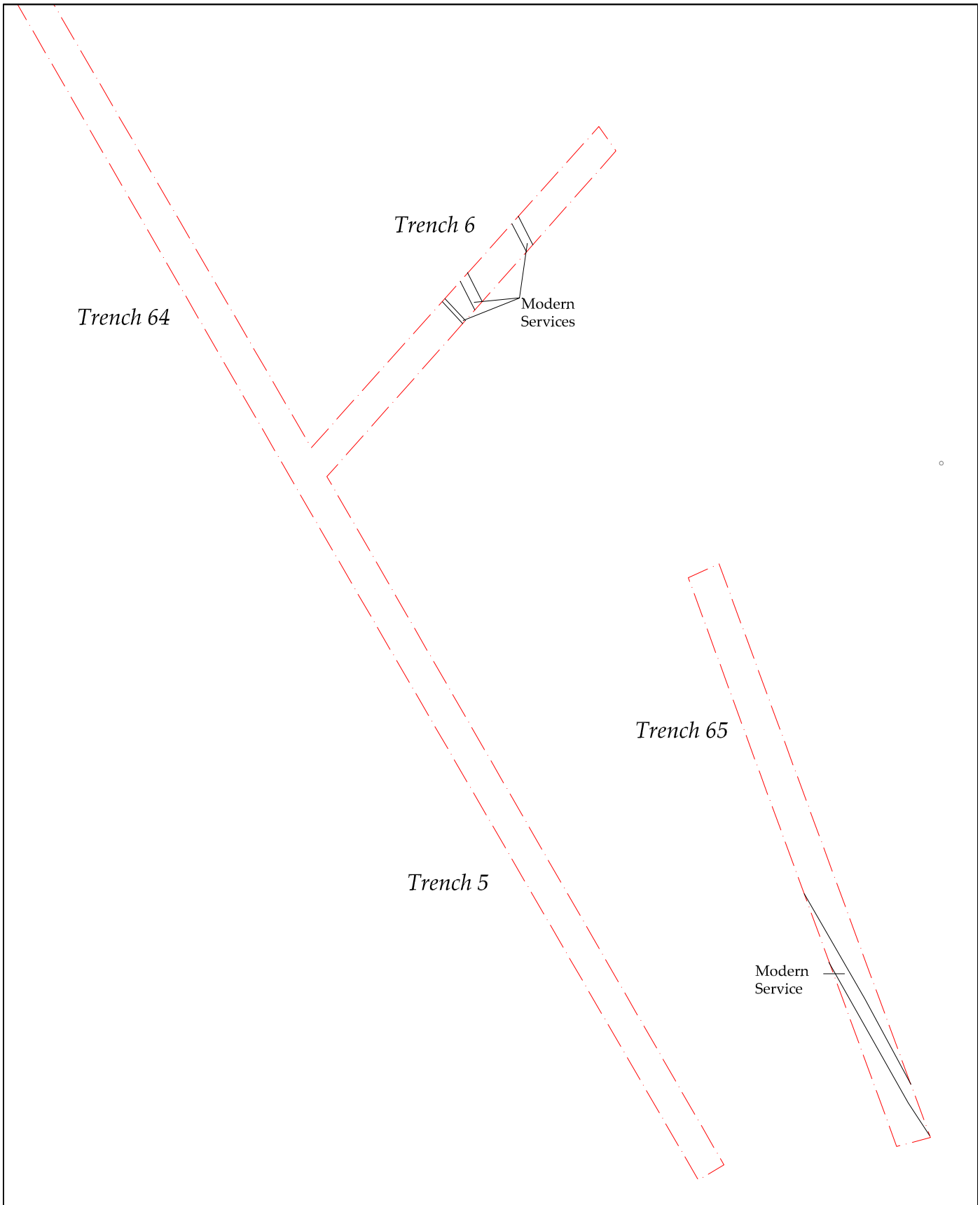
 <p>North Pennines Archaeology Ltd 2010</p>	<p>PROJECT: Whitemoor Sidings SCALE: 1:200 at A4 REPORT No: CP971 CLIENT: Wardell Armstrong LLP DRAWN BY: NC DATE: January 2011 FIGURE: 15</p>	<p>KEY:</p> <ul style="list-style-type: none">  Concrete Structures  Brick Structures  Timbers  Limit of Excavation 	<p>Reproduced by permission of Ordnance Survey on behalf of The Controller of Her Majesty's Stationery Office. © Crown copyright. All rights reserved. Licence number 100014732</p>
--	---	--	---

Figure 15 : Plan of Trench 63






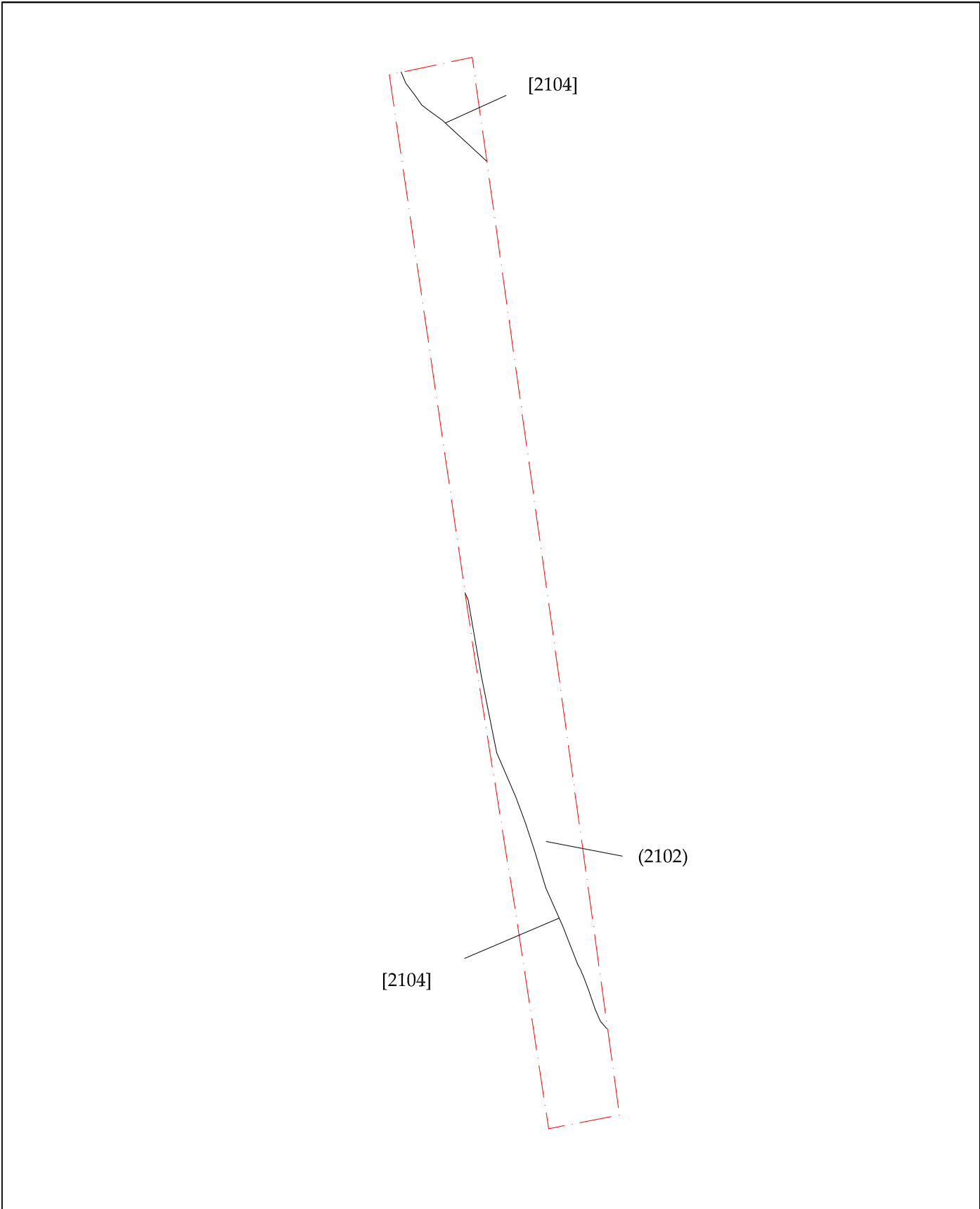
 <p>North Pennines Archaeology Ltd 2011</p>	<p>PROJECT: Whitemoor Marshalling Yard</p> <p>SCALE: 1:400 at A4</p> <p>REPORT No: CP971</p> <p>CLIENT: Wardell Armstrong LLP</p> <p>DRAWN BY: NC</p> <p>DATE: January 2011</p> <p>FIGURE: 16</p>	<p>KEY:</p> <p> Limit of Excavation</p>	 <p>Reproduced by permission of Ordnance Survey on behalf of The Controller of Her Majesty's Stationery Office. © Crown copyright. All rights reserved. Licence number 100014732</p>
--	--	---	---

Figure 16: Plan of Trenches 5, 6, 64-65






 <p>North Pennines Archaeology Ltd 2011</p>	<p>PROJECT: Whitemoor Marshalling Yard</p> <p>SCALE: 1:200 at A4</p> <p>REPORT No: CP971</p> <p>CLIENT: Wardell Armstrong LLP</p> <p>DRAWN BY: NC</p> <p>DATE: January 2011</p> <p>FIGURE: 17</p>	<p>KEY:</p> <p> Limit of excavation</p>	 <p>Reproduced by permission of Ordnance Survey on behalf of The Controller of Her Majesty's Stationery Office. © Crown copyright. All rights reserved. Licence number 100014732</p>
--	--	---	---

Figure 17: Plan of Trench 21






North Pennines Archaeology Ltd
2011

Whitemoor Marshalling Yard

CLIENT:
Wardell Armstrong LLP

SCALE:
1:150 at A3

DRAWN BY: NC
DATE: Date

- KEY:
-  Concrete Structures
 -  Brick Structures
 -  Limit of Excavation



Reproduced by permission of Ordnance Survey on behalf of The Controller of Her Majesty's Stationery Office. © Crown copyright. All rights reserved. Licence number 100014732.

REPORT No:
CP971

FIGURE:
18

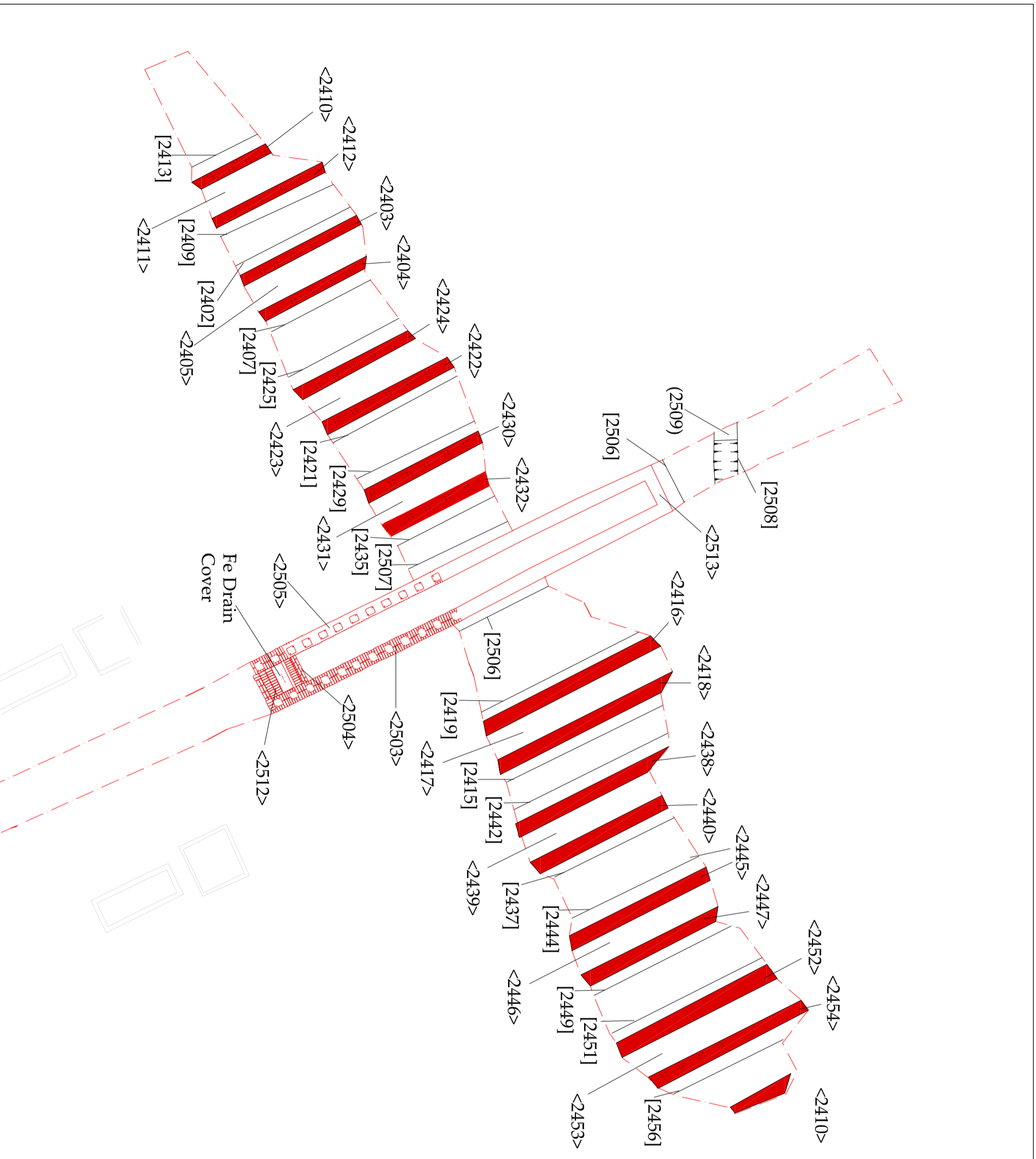
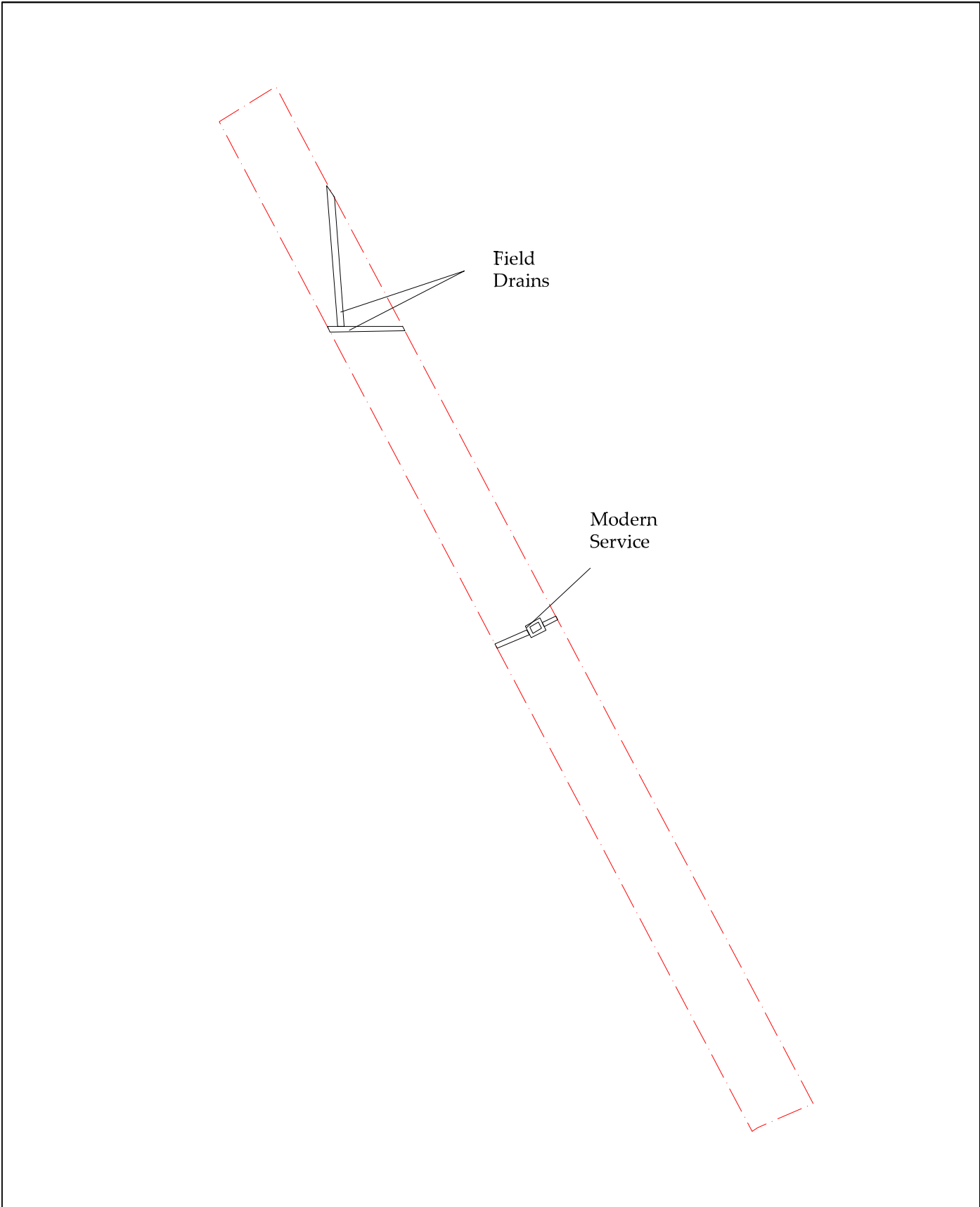


Figure 18: Plan of Trenches 24 and 25






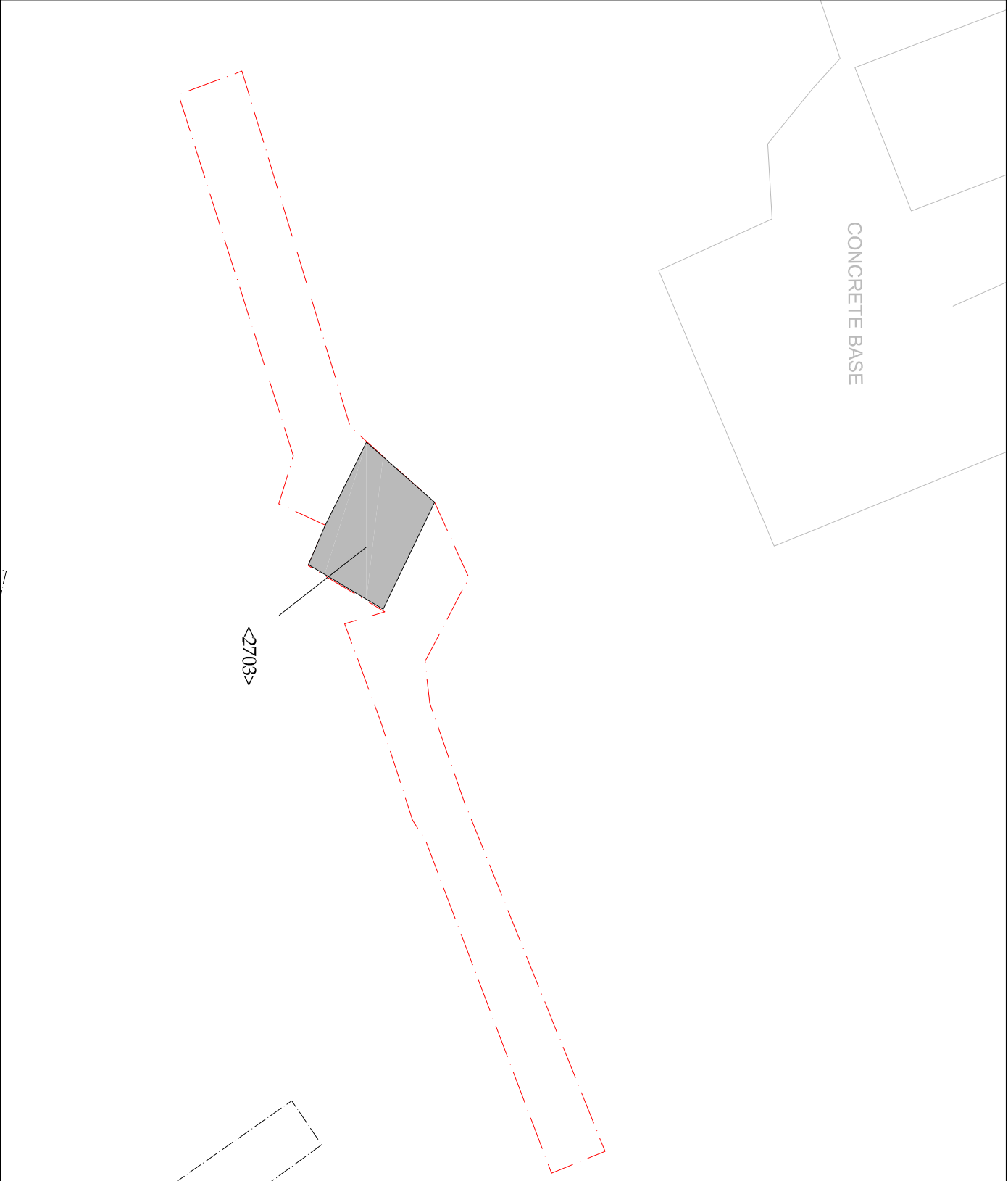
 <p>North Pennines Archaeology Ltd 2011</p>	<p>PROJECT: Whitemoor Marshalling Yard SCALE: 1:200 at A4 REPORT No: CP971 CLIENT: Wardell Armstrong LLP DRAWN BY: NC DATE: January 2011 FIGURE: 19</p>	<p>KEY:</p> <p> Limit of excavation</p>	 <p>Reproduced by permission of Ordnance Survey on behalf of The Controller of Her Majesty's Stationery Office. © Crown copyright. All rights reserved. Licence number 100014732</p>
--	--	---	---

Figure 19: Plan of Trench 31





North Pennines Archaeology Ltd
2011
Whitenoor Marshalling Yard

CLIENT:
Wardell Armstrong LLP

SCALE: 1:200 at A4

DRAWN BY: NC
DATE: January 2011

KEY:

-  Concrete Structures
-  Limit of Excavation

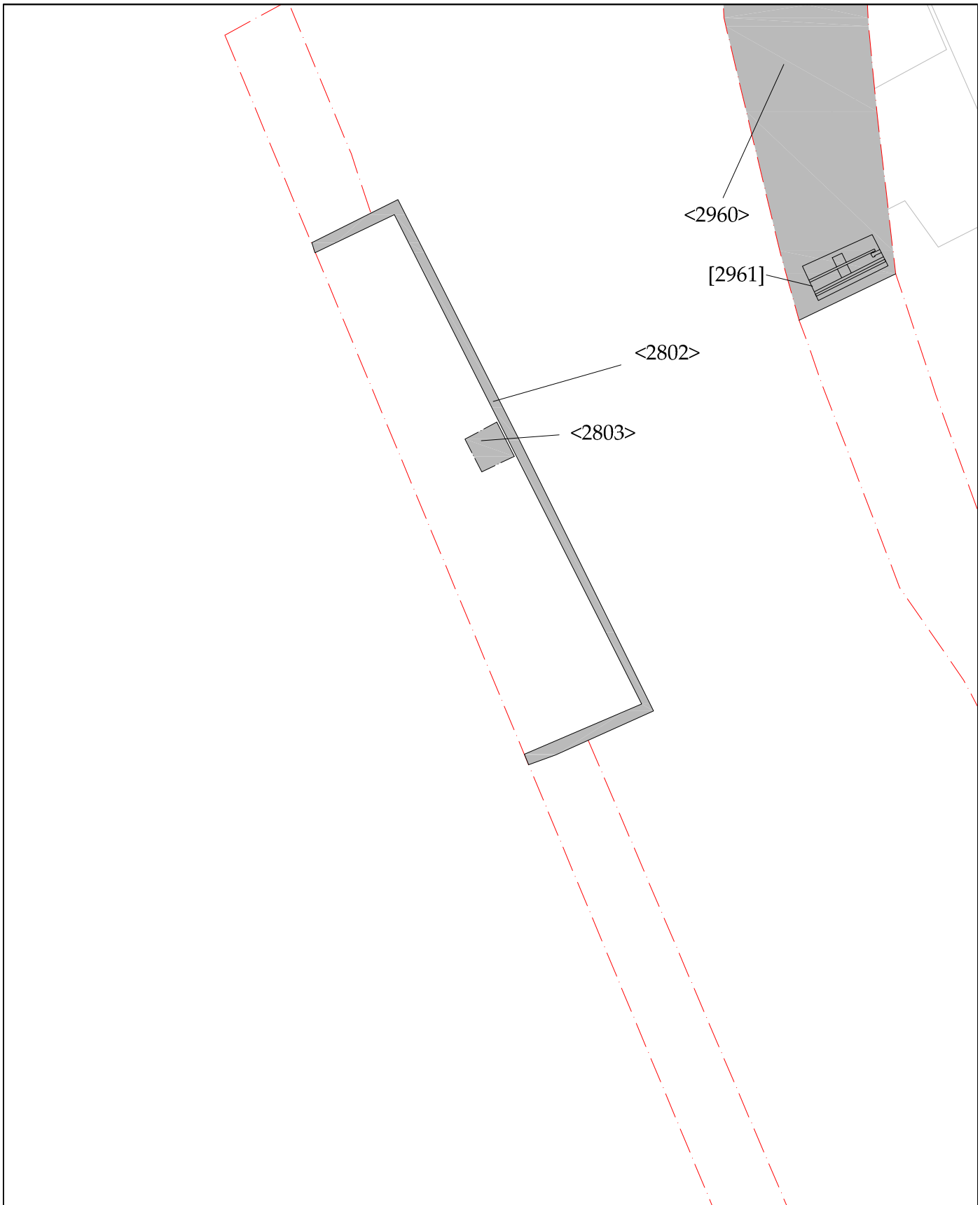


Reproduced by permission of Ordnance Survey on behalf of The Controller of Her Majesty's Stationery Office. © Crown copyright. All rights reserved. Licence number 100014732

REPORT No:
CP971



FIGURE:
20

Figure 20: Plan of Trench 27



North Pennines Archaeology Ltd
2011

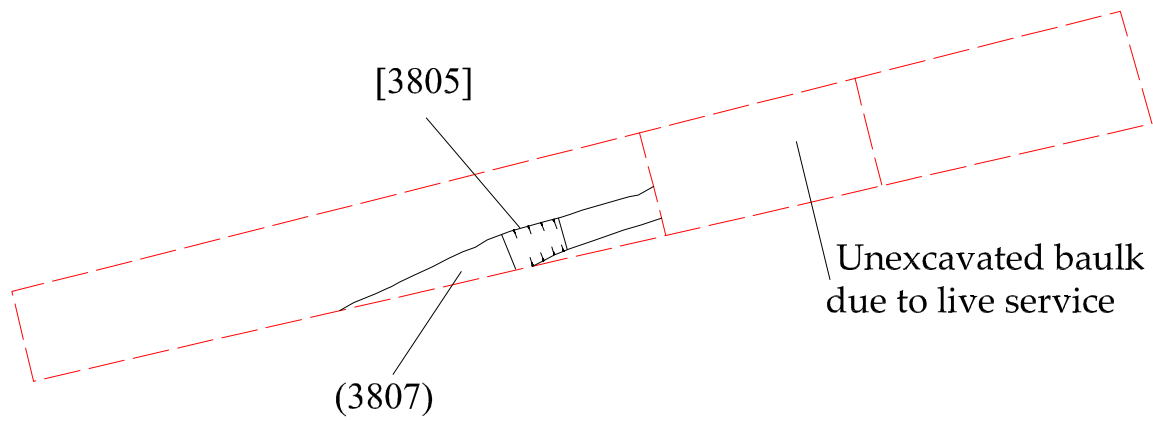
PROJECT: Whitemoor Marshalling Yard
 SCALE: 1:175 at A4
 REPORT No: CP971
 CLIENT: Wardell Armstrong LLP
 DRAWN BY: NC
 DATE: January 2011
 FIGURE: 21

KEY:
 Concrete Structures
 Limit of Excavation



Reproduced by permission of Ordnance Survey
 on behalf of The Controller of Her Majesty's
 Stationery Office. © Crown copyright.
 All rights reserved. Licence number 100014732


Figure 21: Plan of Trench 28



North Pennines Archaeology Ltd
2011

PROJECT: Whitemoor Marshalling Yard
 SCALE: 1:150 at A4
 REPORT No: CP971
 CLIENT: Wardell Armstrong LLP
 DRAWN BY: NC
 DATE: January 2011
 FIGURE: 22

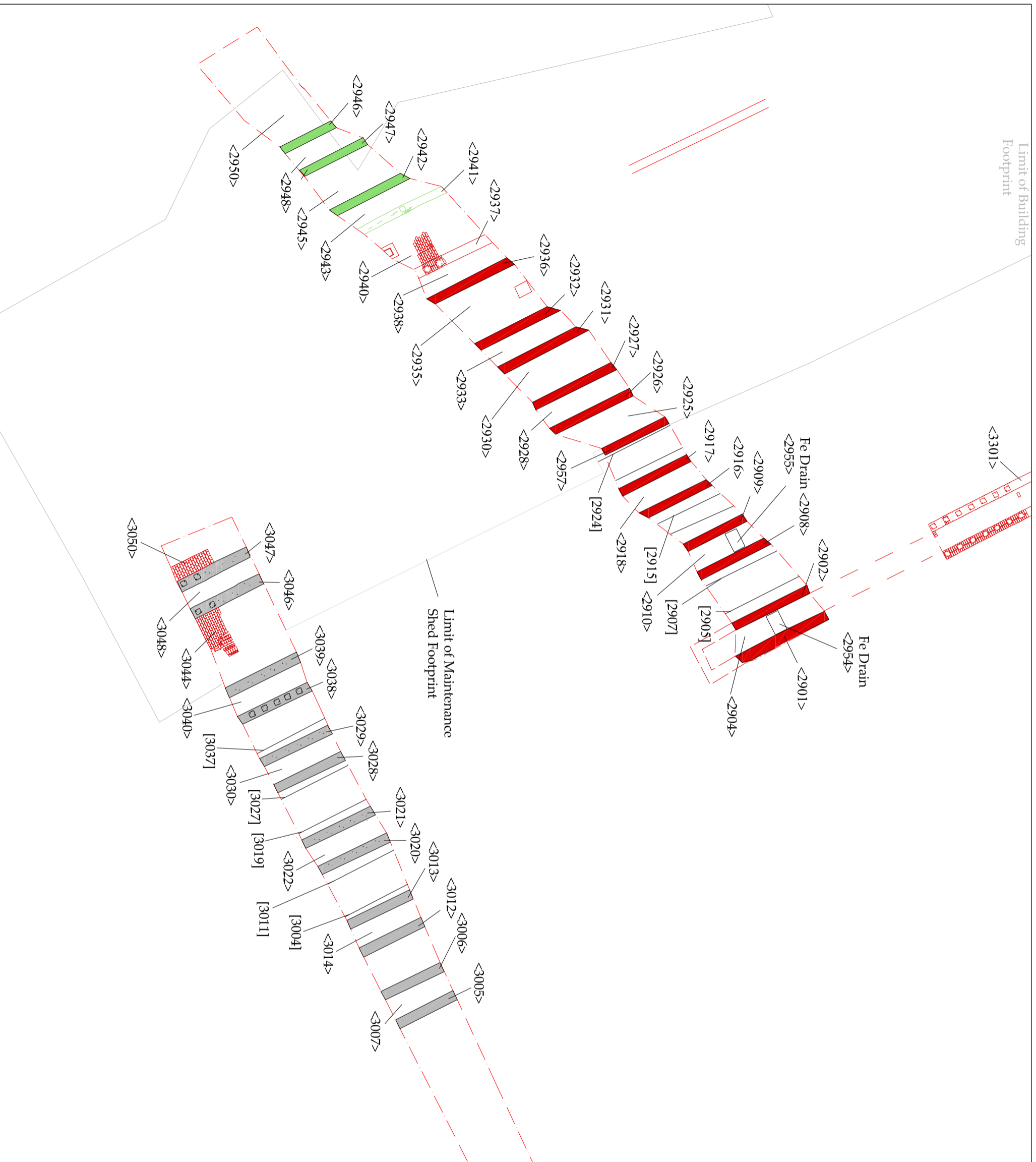
KEY:

 Limit of Excavation



Reproduced by permission of Ordnance Survey
 on behalf of The Controller of Her Majesty's
 Stationery Office. © Crown copyright.
 All rights reserved. Licence number 100014732

Figure 22: Plan of Trench 38



North Pennines Archaeology Ltd
2010
Whitemoor Sidings

CLIENT:
Wardell Armstrong LLP

SCALE:
1:150 at A3

DRAWN BY: NC
DATE: Date

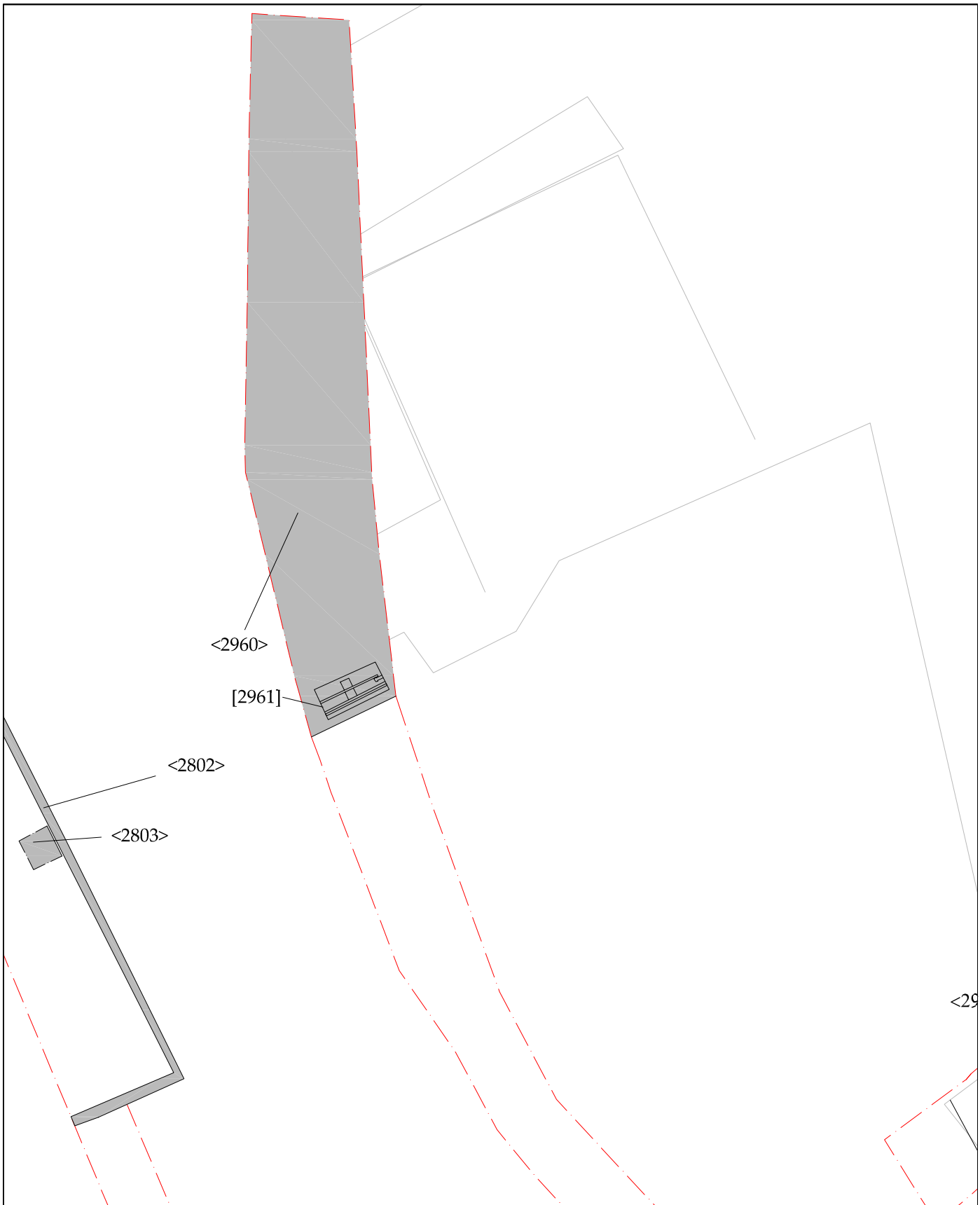
- KEY:
- Concrete Structures
 - Brick Structures
 - Timbers
 - Limit of Excavation

Reproduced by permission of Ordnance Survey on behalf of The Controller of Her Majesty's Stationery Office. © Crown copyright. All rights reserved. Licence number 100014732.

REPORT No:
CP971



FIGURE:
23

Figure 23: Plan of Trenches 29 and 30



North Pennines Archaeology Ltd
2011

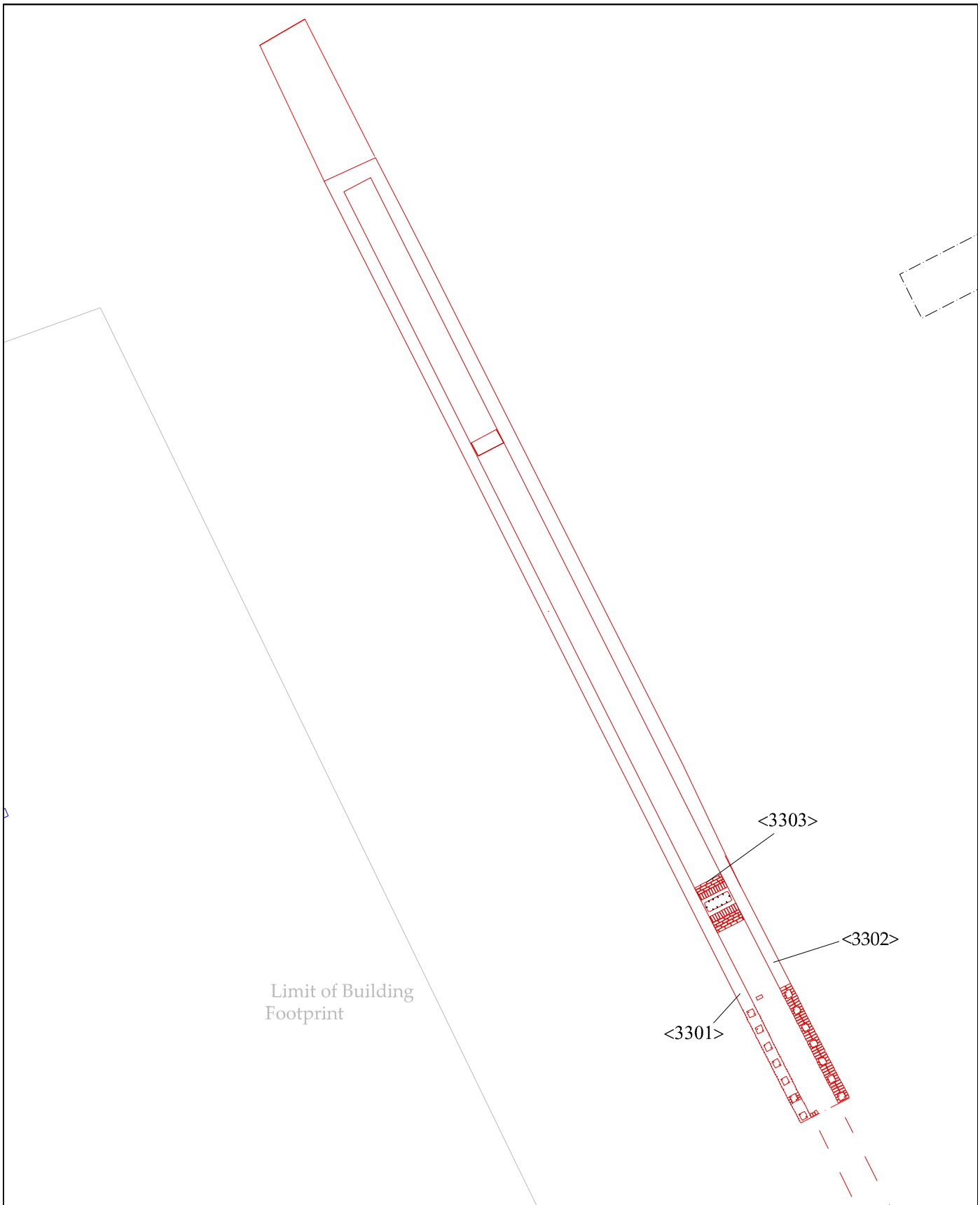
PROJECT: Whitemoor Marshalling Yard
 SCALE: 1:200 at A4
 REPORT No: CP971
 CLIENT: Wardell Armstrong LLP
 DRAWN BY: NC
 DATE: January 2011
 FIGURE: 24

KEY:
 Concrete Structures
 Limit of Excavation



Reproduced by permission of Ordnance Survey
 on behalf of The Controller of Her Majesty's
 Stationery Office. © Crown copyright.
 All rights reserved. Licence number 100014732



Figure 24: Plan of Trench 29A





North Pennines Archaeology Ltd
2011

PROJECT: Whitemoor Marshalling Yard
 SCALE: 1:200 at A4
 REPORT No: CP971
 CLIENT: Wardell Armstrong LLP
 DRAWN BY: NC
 DATE: January 2011
 FIGURE: 25

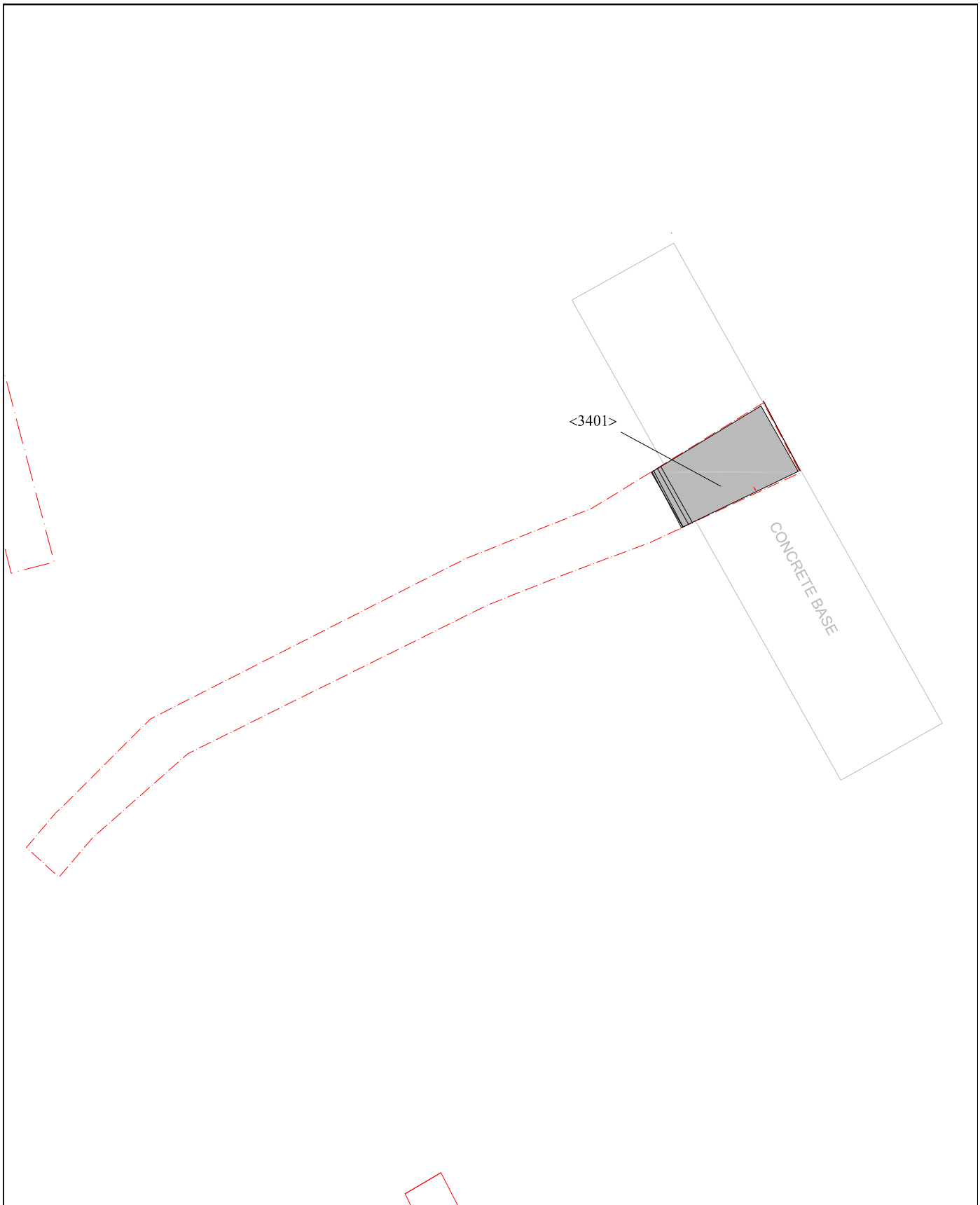
KEY:

-  Brick structures
-  Limit of Excavation



Reproduced by permission of Ordnance Survey on behalf of The Controller of Her Majesty's Stationery Office. © Crown copyright. All rights reserved. Licence number 100014732

Figure 25: Plan of Trench 33







 <p>North Pennines Archaeology Ltd 2011</p>	<p>PROJECT: Whitemoor Marshalling Yard SCALE: 1:200 at A4 REPORT No: CP971 CLIENT: Wardell Armstrong LLP DRAWN BY: NC DATE: January 2011 FIGURE: 26</p>	<p>KEY:</p> <p> Concrete Structures  Limit of Excavation</p>	 <p>Reproduced by permission of Ordnance Survey on behalf of The Controller of Her Majesty's Stationery Office. © Crown copyright. All rights reserved. Licence number 100014732</p>
--	--	--	---

Figure 26: Plan of Trench 34



North Pennines Archaeology Ltd
2011
Whitenoor Marshalling Yard

CLIENT:
Wardell Armstrong LLP

SCALE: 1:200 at A4

DRAWN BY: NC
DATE: January 2011

KEY:

 Limit of excavation



Reproduced by permission of Ordnance Survey
on behalf of The Controller of Her Majesty's
Stationery Office. © Crown copyright.
All rights reserved. Licence number 100014732

REPORT No:
CP971

FIGURE:
27

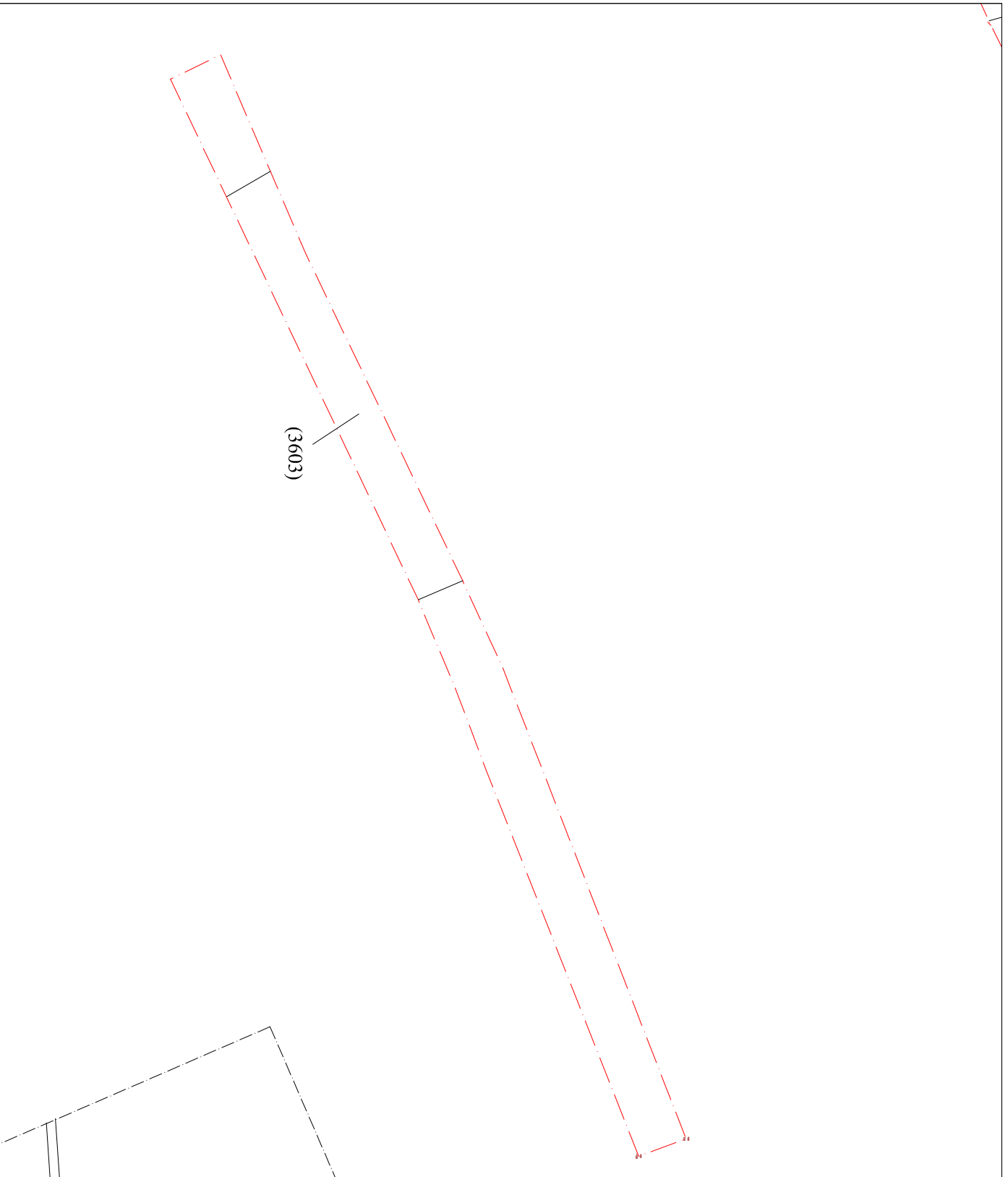
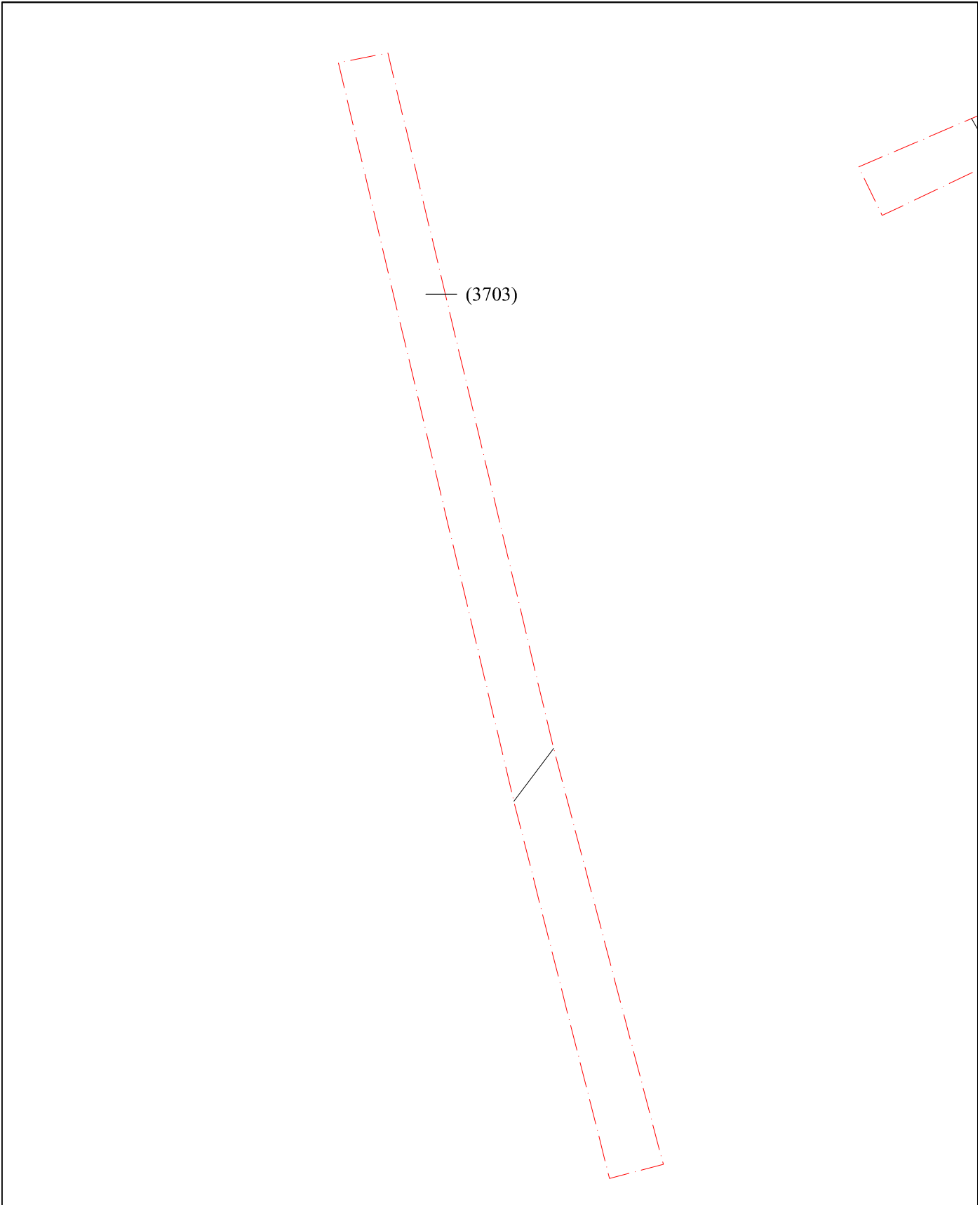


Figure 27: Plan of Trench 36






 <p>North Pennines Archaeology Ltd 2011</p>	<p>PROJECT: Whitemoor Marshalling Yard SCALE: 1:200 at A4 REPORT No: CP971 CLIENT: Wardell Armstrong LLP DRAWN BY: NC DATE: January 2011 FIGURE: 28</p>	<p>KEY:</p>  Limit of Excavation	 <p>Reproduced by permission of Ordnance Survey on behalf of The Controller of Her Majesty's Stationery Office. © Crown copyright. All rights reserved. Licence number 100014732</p>
--	--	--	---

Figure 28: Plan of Trench 37



North Pennines Archaeology Ltd
2011
Whitemoor Marshalling Yard

CLIENT:
Wardell Armstrong LLP

SCALE: 1:200 at A4

DRAWN BY: NC
DATE: January 2011

KEY:
 Limit of excavation



Reproduced by permission of Ordnance Survey on behalf of The Controller of Her Majesty's Stationery Office. © Crown copyright. All rights reserved. Licence number 100014732

REPORT No:
CP971

FIGURE:
29

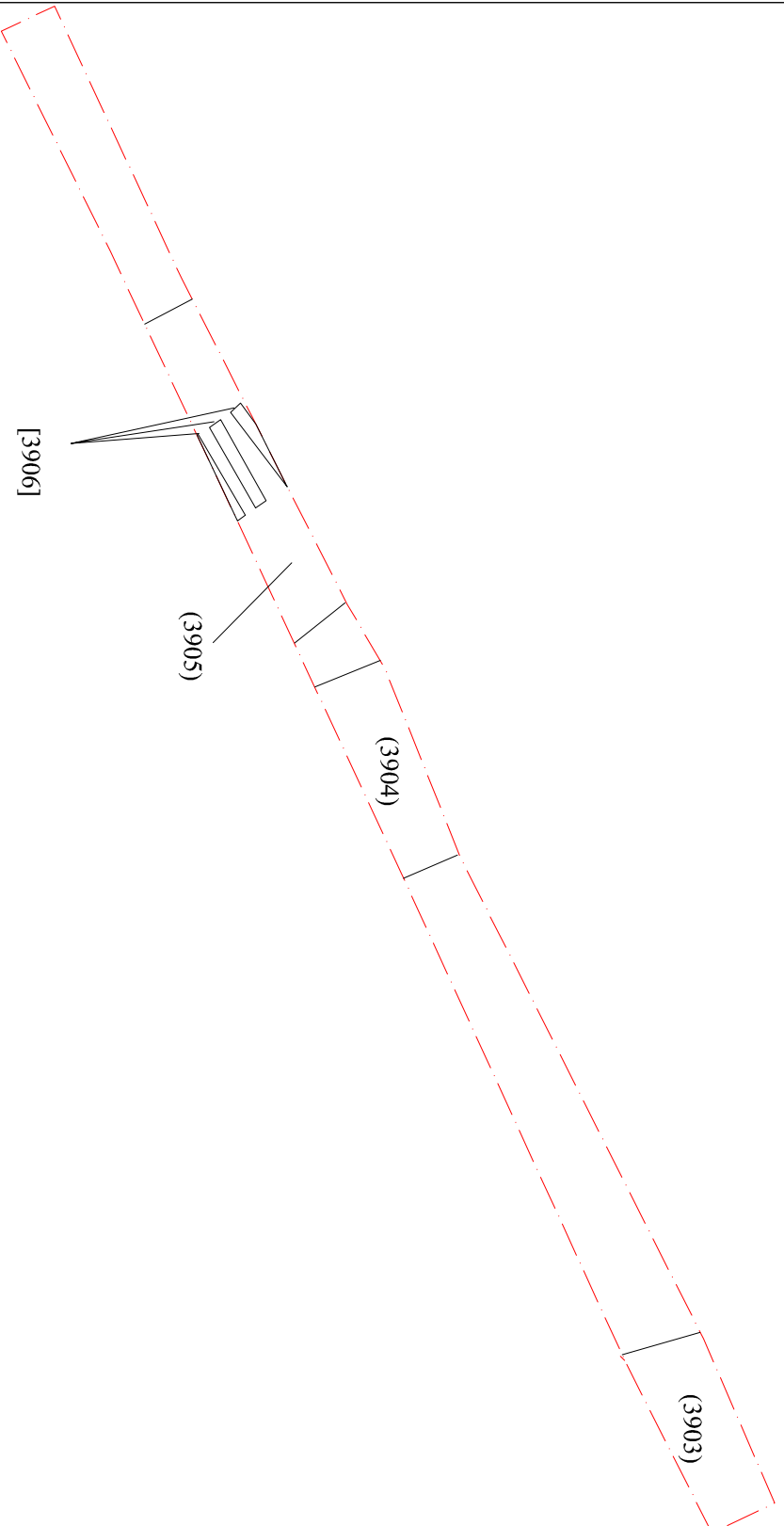
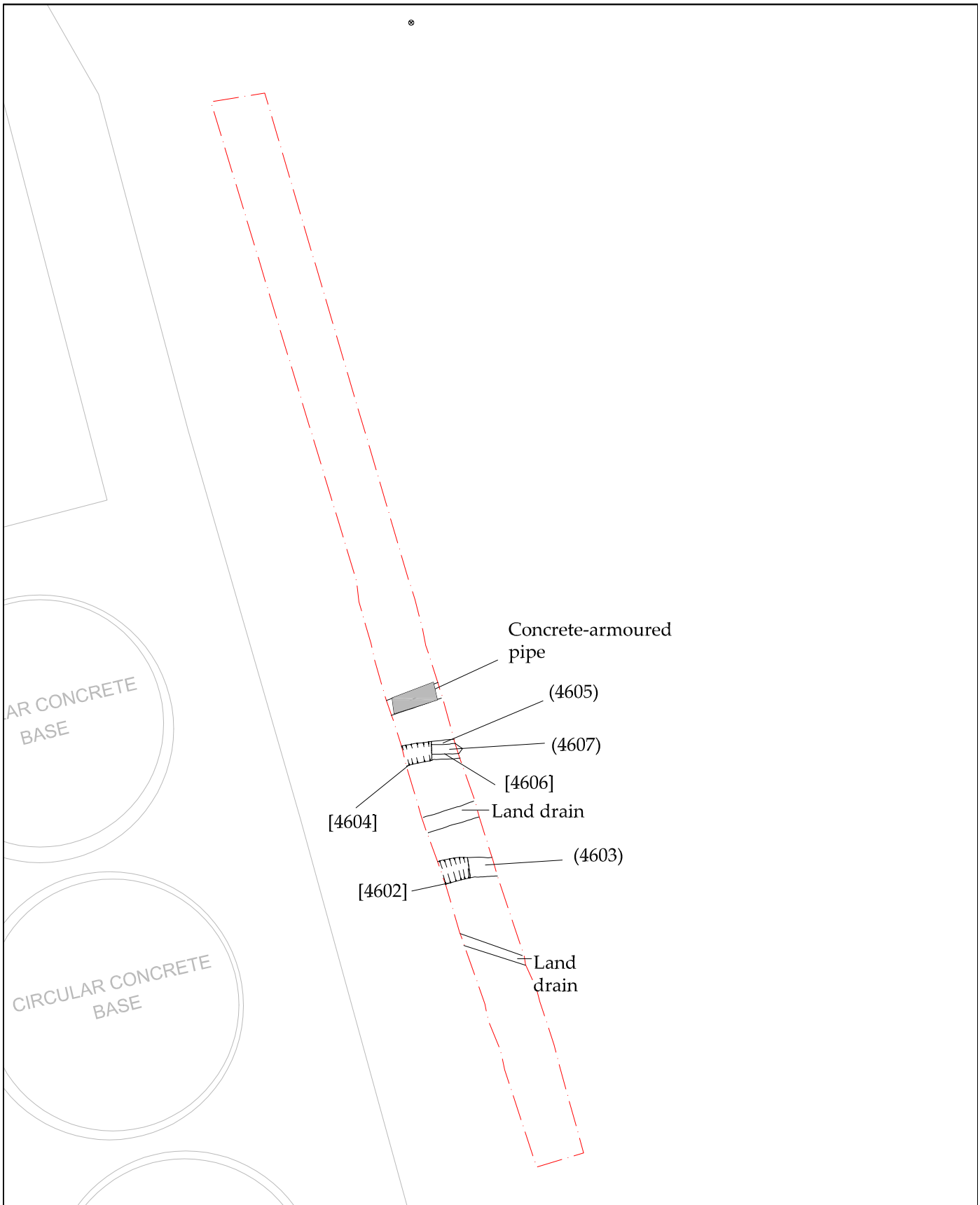


Figure 29: Plan of Trench 39







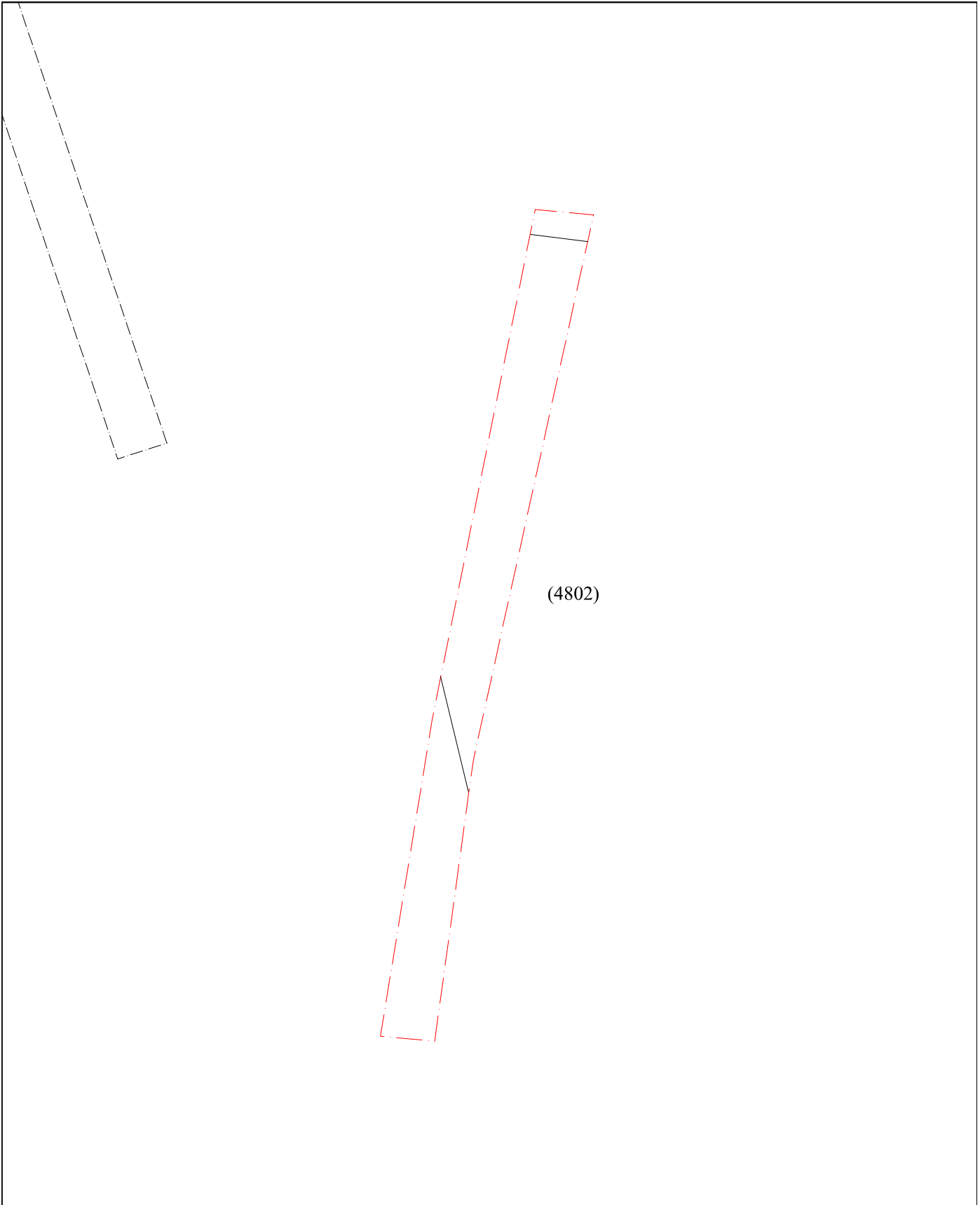
 <p>North Pennines Archaeology Ltd 2011</p>	<p>PROJECT: Whitemoor Marshalling Yard</p> <p>SCALE: 1:200 at A4</p> <p>REPORT No: CP971</p> <p>CLIENT: Wardell Armstrong LLP</p> <p>DRAWN BY: NC</p> <p>DATE: January 2011</p> <p>FIGURE: 30</p>	<p>KEY:</p> <p> Concrete Structures</p> <p> Limit of Excavation</p>	 <p>Reproduced by permission of Ordnance Survey on behalf of The Controller of Her Majesty's Stationery Office. © Crown copyright. All rights reserved. Licence number 100014732</p>
--	--	--	---

Figure 30: Plan of Trench 46






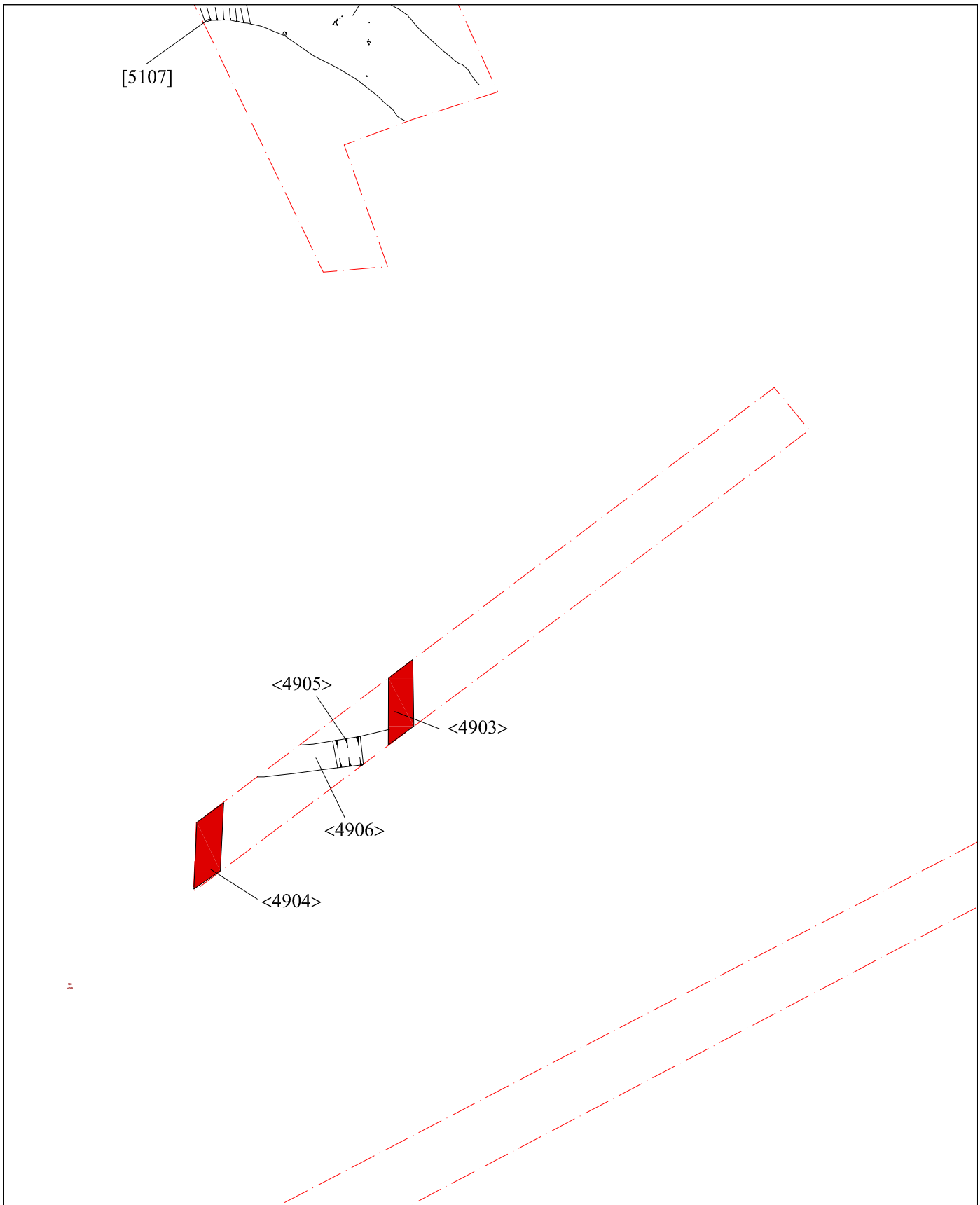
 <p>North Pennines Archaeology Ltd 2011</p>	<p>PROJECT: Whitemoor Marshalling Yard</p> <p>SCALE: 1:200 at A4</p> <p>REPORT No: CP971</p> <p>CLIENT: Wardell Armstrong LLP</p> <p>DRAWN BY: NC</p> <p>DATE: January 2011</p> <p>FIGURE: 31</p>	<p>KEY:</p> <p> Limit of Excavation</p>	 <p>Reproduced by permission of Ordnance Survey on behalf of The Controller of Her Majesty's Stationery Office. © Crown copyright. All rights reserved. Licence number 100014732</p>
--	--	---	---





Figure 31: Plan of Trench 48



North Pennines Archaeology Ltd
2010

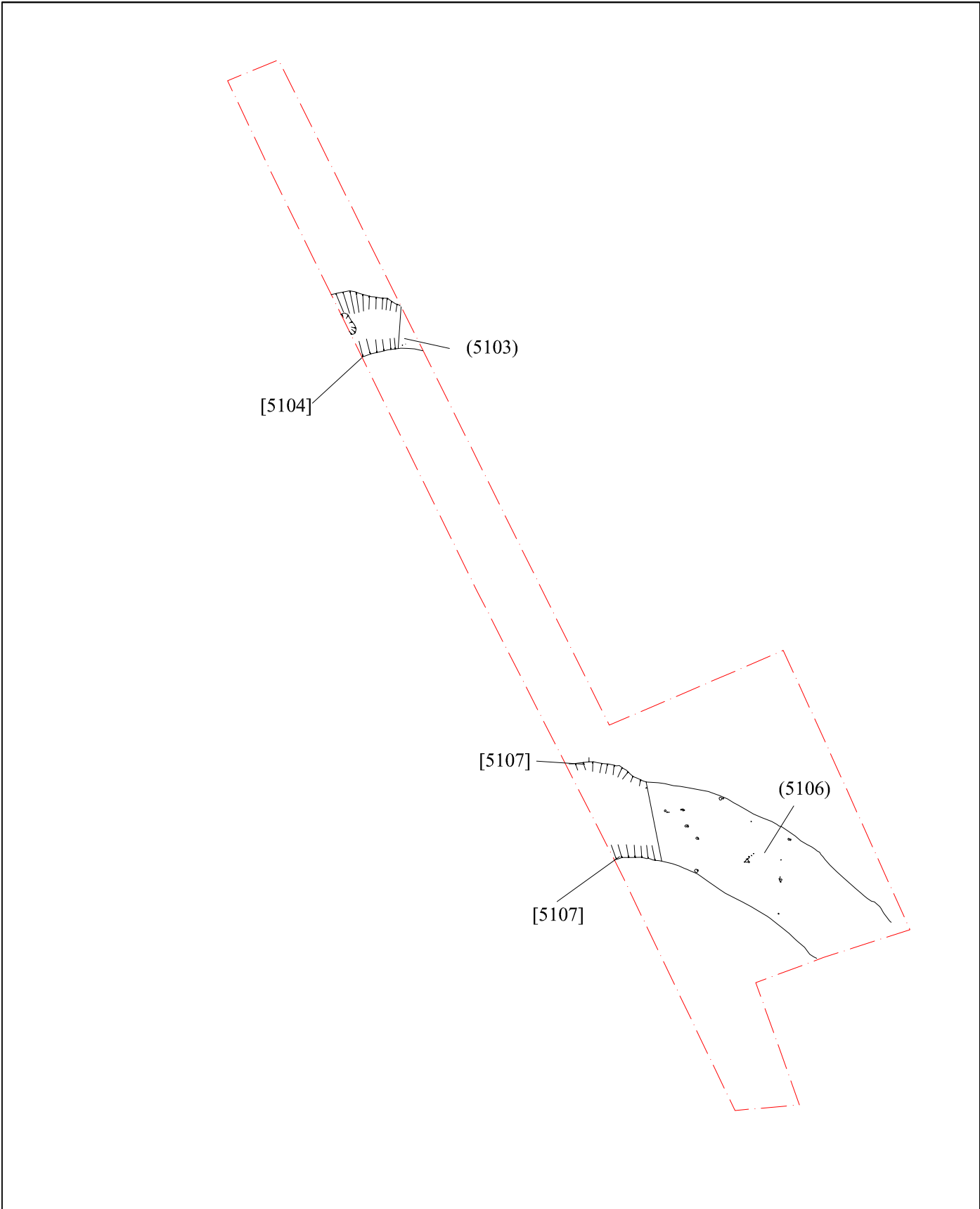
PROJECT: Whitemoor Sidings
SCALE: 1:200 at A4
REPORT No: CP971
CLIENT: Wardell Armstrong LLP
DRAWN BY: NC
DATE: January 2011
FIGURE: 32

KEY:

-  Concrete Structures
-  Brick Structures
-  Timbers
-  Limit of Excavation

Reproduced by permission of Ordnance Survey on behalf of The Controller of Her Majesty's Stationery Office. © Crown copyright. All rights reserved. Licence number 100014732

Figure 32 : plan of Trench 49






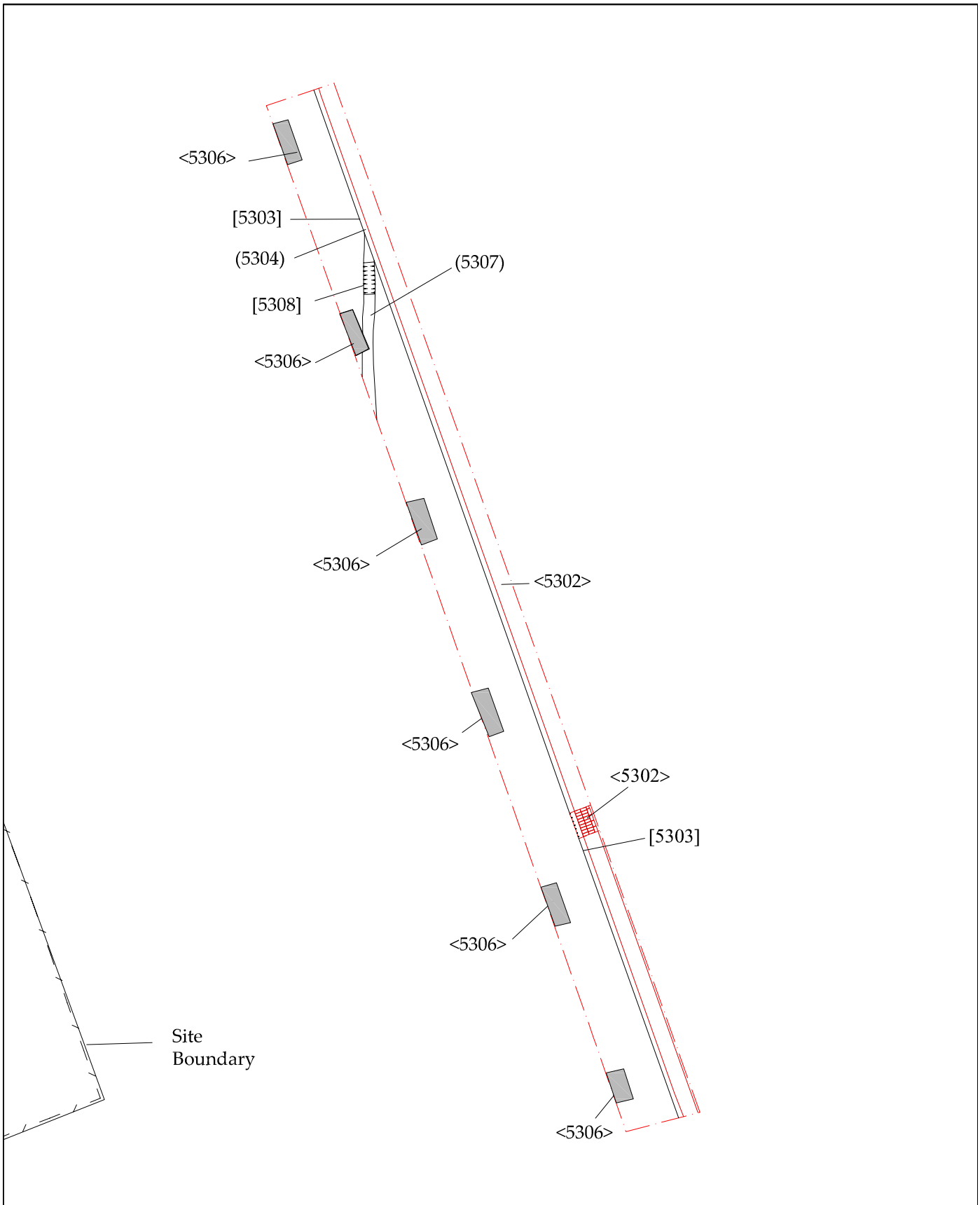
 <p>North Pennines Archaeology Ltd 2011</p>	<p>PROJECT: Whitemoor Marshalling Yard SCALE: 1:200 at A4 REPORT No: CP971 CLIENT: Wardell Armstrong LLP DRAWN BY: NC DATE: January 2011 FIGURE: 33</p>	<p>KEY:</p> <p> Limit of Excavation</p>	 <p>Reproduced by permission of Ordnance Survey on behalf of The Controller of Her Majesty's Stationery Office. © Crown copyright. All rights reserved. Licence number 100014732</p>
--	--	---	---

Figure 33: Plan of Trench 51








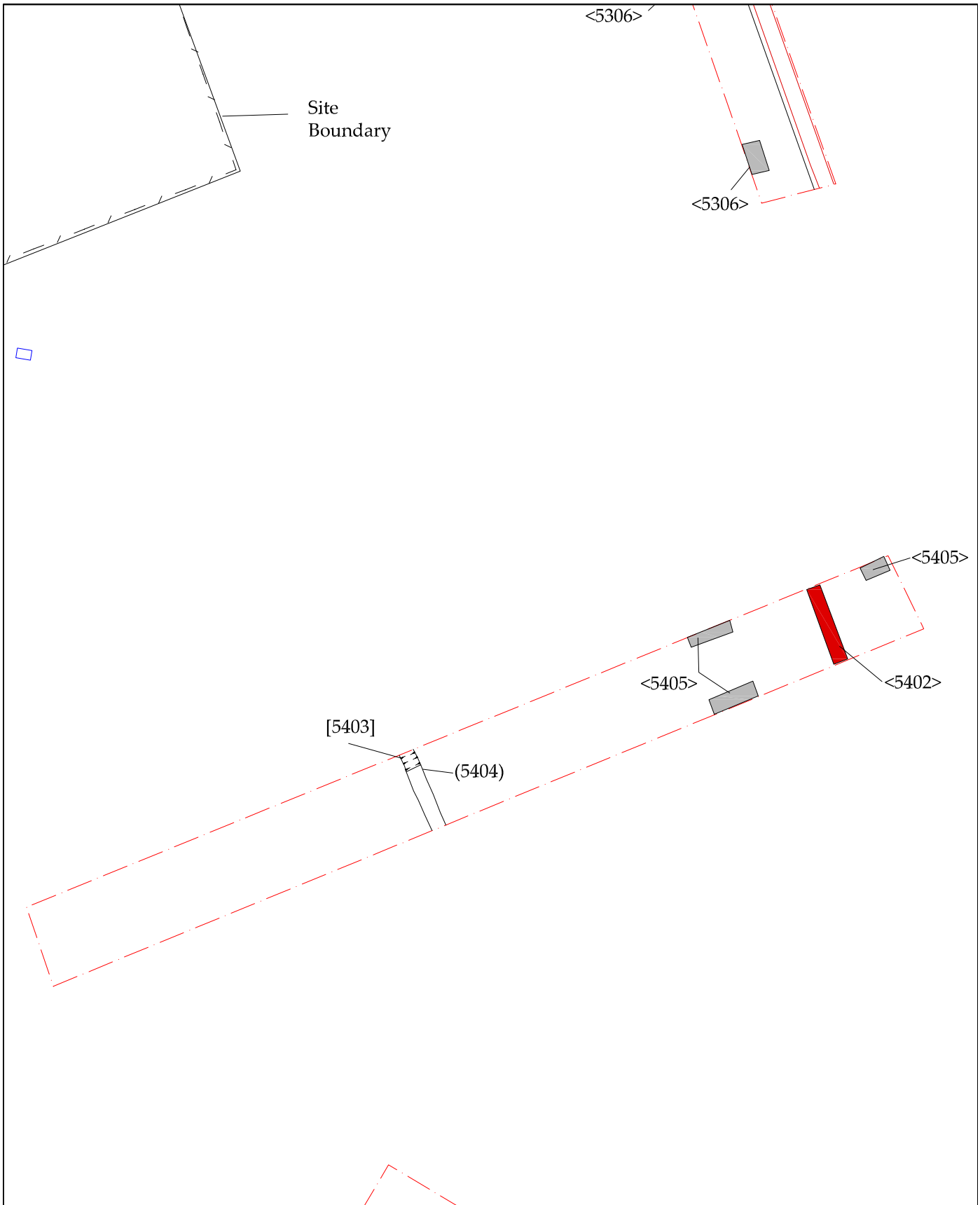
 <p>North Pennines Archaeology Ltd 2011</p>	<p>PROJECT: Whitemoor Marshalling Yard SCALE: 1:200 at A4 REPORT No: CP971 CLIENT: Wardell Armstrong LLP DRAWN BY: NC DATE: January 2011 FIGURE: 34</p>	<p>KEY:</p> <ul style="list-style-type: none">  Concrete Structures  Brick Structures  Limit of Excavation 	 <p>Reproduced by permission of Ordnance Survey on behalf of The Controller of Her Majesty's Stationery Office. © Crown copyright. All rights reserved. Licence number 100014732</p>
--	---	--	---

Figure 34: Plan of Trench 53








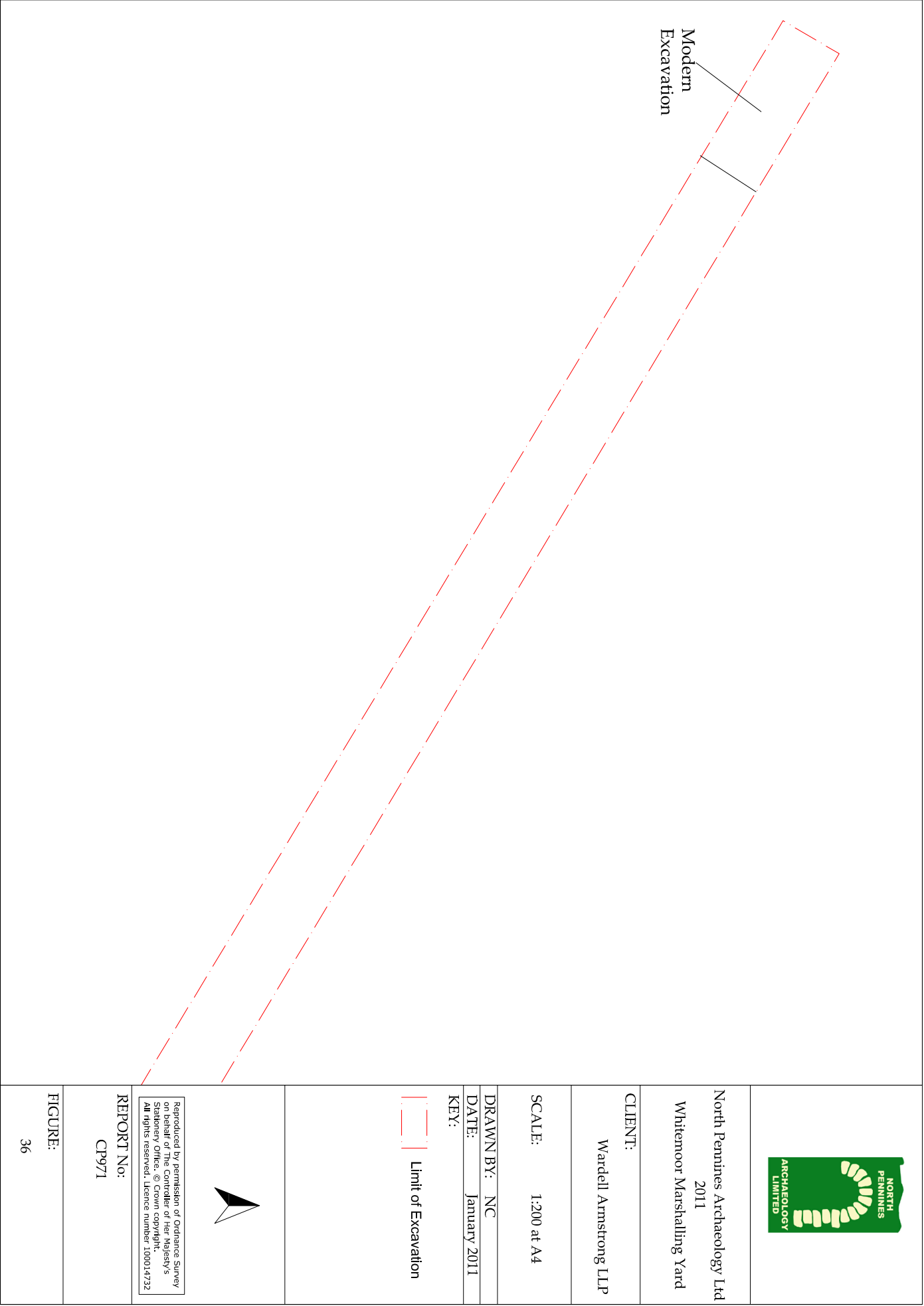
 <p>North Pennines Archaeology Ltd 2011</p>	<p>PROJECT: Whitemoor Marshalling Yard SCALE: 1:200 at A4 REPORT No: CP971 CLIENT: Wardell Armstrong LLP DRAWN BY: NC DATE: January 2011 FIGURE: 35</p>	<p>KEY:</p> <ul style="list-style-type: none">  Concrete Structures  Brick Structures  Limit of Excavation 	 <p>Reproduced by permission of Ordnance Survey on behalf of The Controller of Her Majesty's Stationery Office. © Crown copyright. All rights reserved. Licence number 100014732</p>
--	--	---	---

Figure 35: Plan of Trench 54



North Pennines Archaeology Ltd
2011
Whitemoor Marshalling Yard

CLIENT:
Wardell Armstrong LLP

SCALE: 1:200 at A4

DRAWN BY: NC
DATE: January 2011

KEY:
 Limit of Excavation



Reproduced by permission of Ordnance Survey on behalf of The Controller of Her Majesty's Stationery Office. © Crown copyright. All rights reserved. Licence number 100014732

REPORT No:
CP971

FIGURE:
36

Figure 36: Plan of Trench 55



North Pennines Archaeology Ltd
2011
Whitenoor Marshalling Yard

CLIENT:
Wardell Armstrong LLP

SCALE: 1:200 at A4

DRAWN BY: NC
DATE: January 2011

KEY:
 Limit of Excavation



Reproduced by permission of Ordnance Survey on behalf of The Controller of Her Majesty's Stationery Office. © Crown copyright. All rights reserved. Licence number 100014732

REPORT No:
CP971

FIGURE:
37

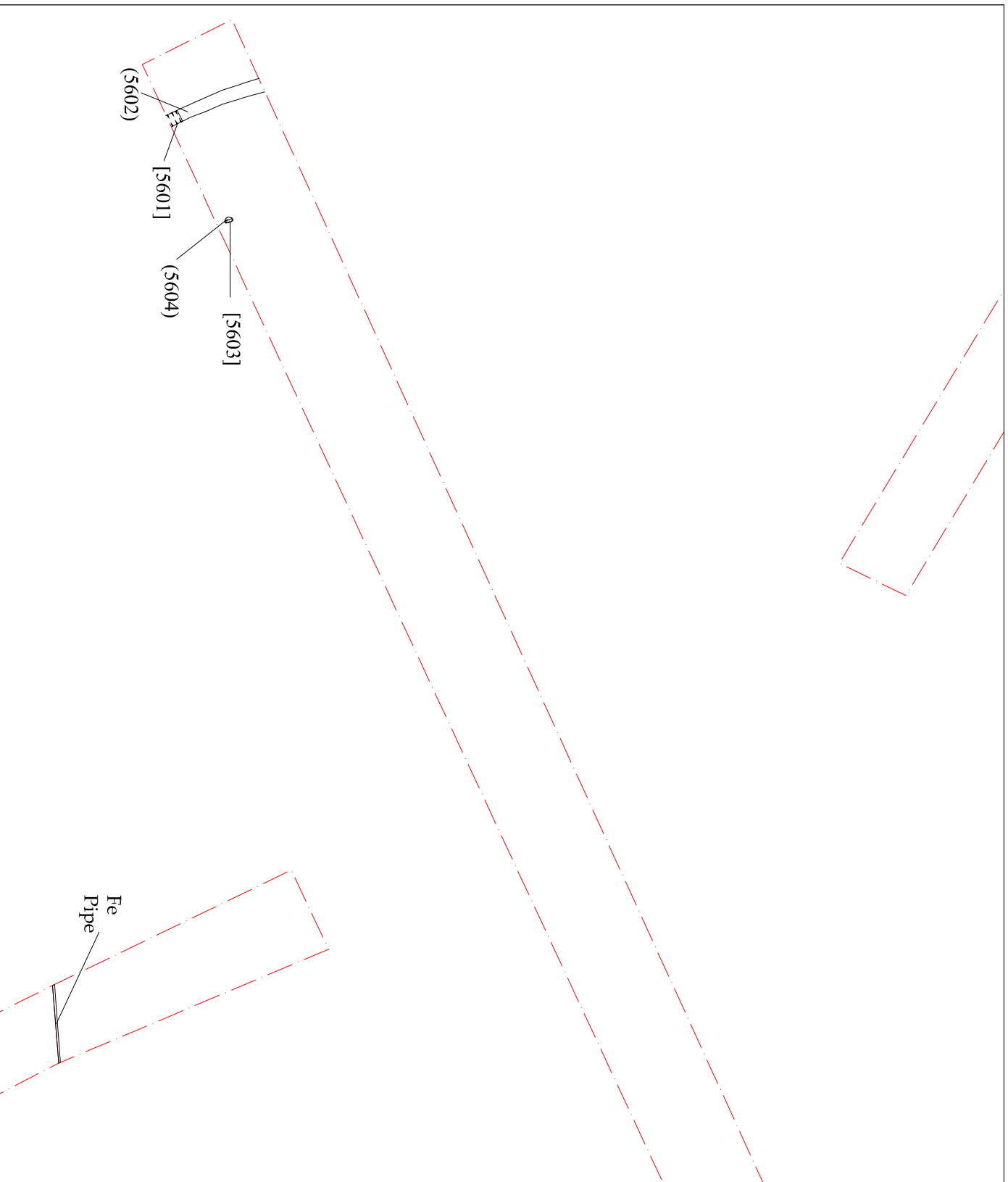
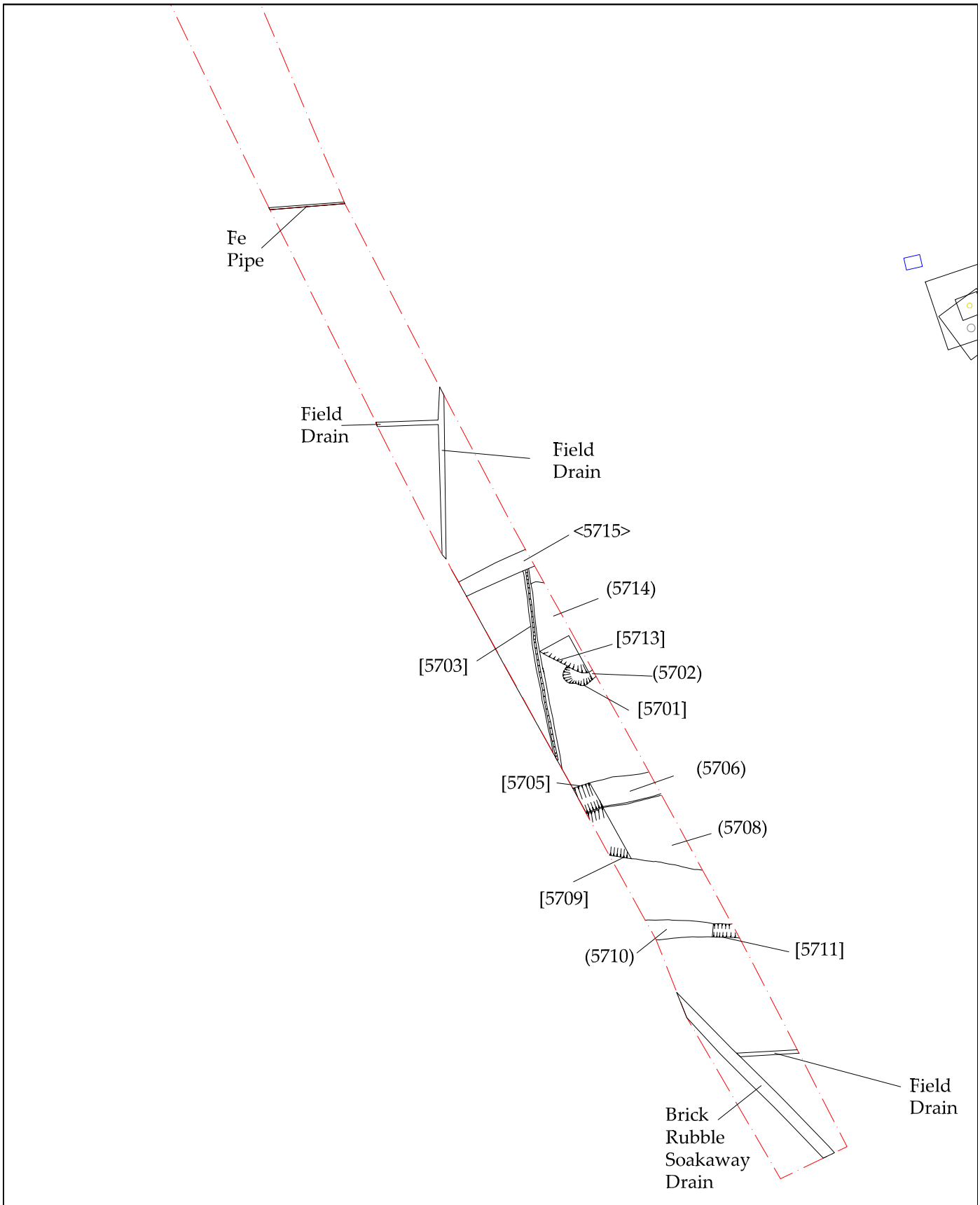


Figure 37: Plan of Trench 56



NORTH PENNINES
ARCHAEOLOGY LIMITED

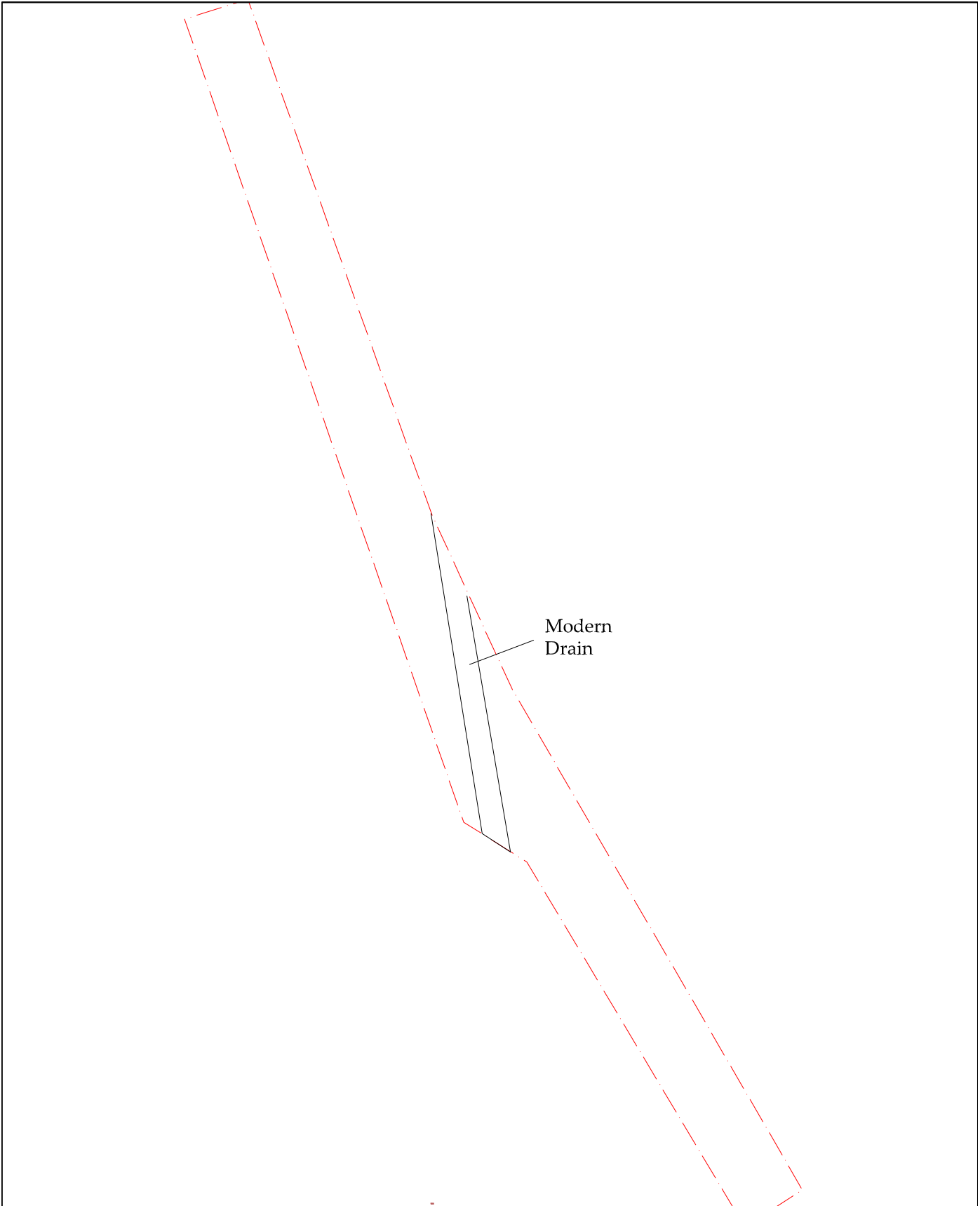
North Pennines Archaeology Ltd
2011

PROJECT: Whitemoor Marshalling Yard
SCALE: 1:200 at A4
REPORT No: CP971
CLIENT: Wardell Armstrong LLP
DRAWN BY: NC
DATE: January 2011
FIGURE: 38

KEY:
 Limit of Excavation

Reproduced by permission of Ordnance Survey on behalf of The Controller of Her Majesty's Stationery Office. © Crown copyright. All rights reserved. Licence number 100014732

Figure 38: Plan of Trench 57






 <p>North Pennines Archaeology Ltd 2011</p>	<p>PROJECT: Whitemoor Marshalling Yard SCALE: 1:200 at A4 REPORT No: CP971 CLIENT: Wardell Armstrong LLP DRAWN BY: NC DATE: January 2011 FIGURE: 39</p>	<p>KEY:</p> <p> Limit of Excavation</p>	 <p>Reproduced by permission of Ordnance Survey on behalf of The Controller of Her Majesty's Stationery Office. © Crown copyright. All rights reserved. Licence number 100014732</p>
--	--	---	---

Figure 39: Plan of Trench 52




North Pennines Archaeology Ltd
2011

Whitemoor Marshalling Yard

CLIENT:
Wardell Armstrong LLP

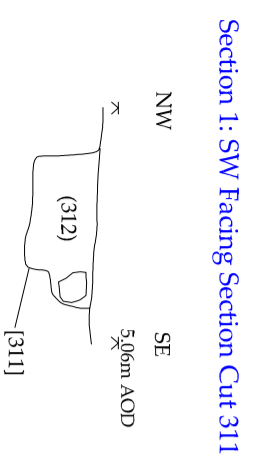
SCALE:
1:40 at A3

DRAWN BY: NC
DATE: June 2011

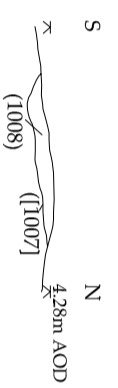


REPORT No:
CP971

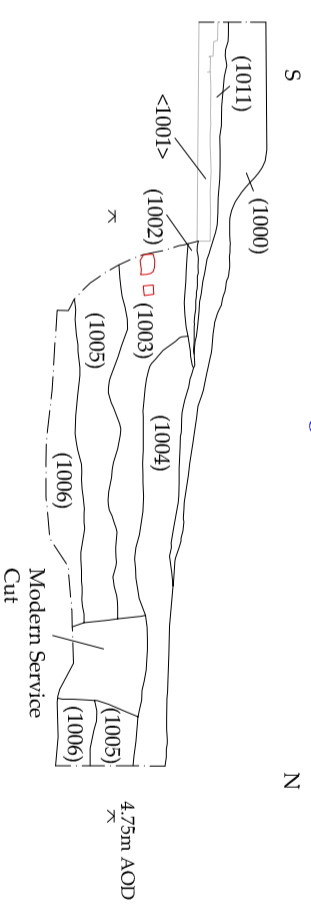
FIGURE:
40



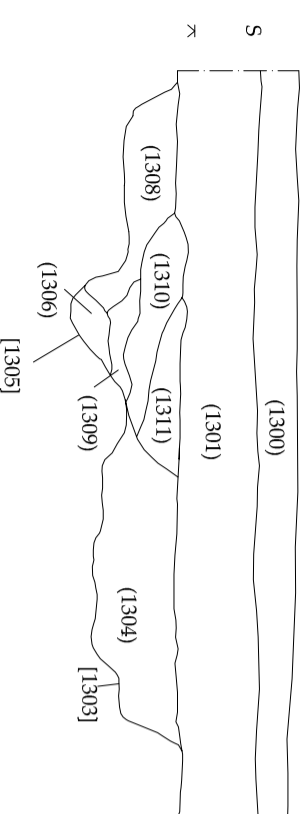
Section 2: E Facing Section Cut 1007



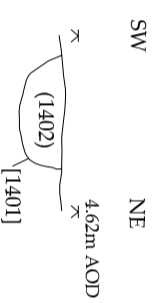
Section 3: E Facing Section Trench 10



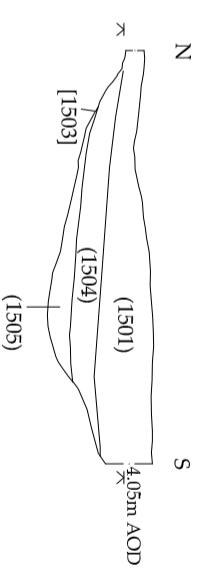
Section 4: E Facing Section Cuts 1303 and 1305



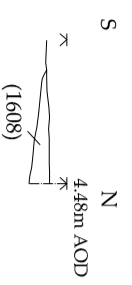
Section 5: SE Facing Section Cut 1401



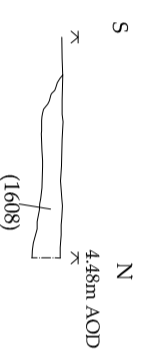
Section 6: E Facing Section Cut 1503



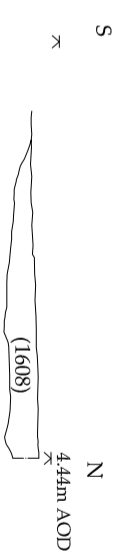
Section 7: E Facing Section Deposit 1608



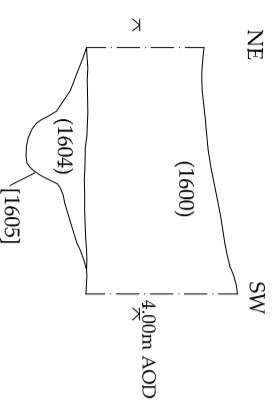
Section 8: E Facing Section Deposit 1608



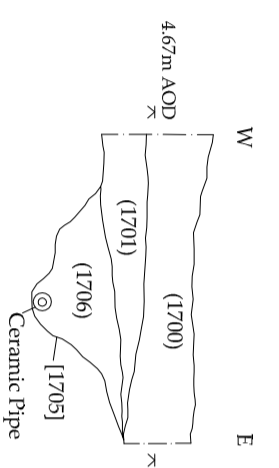
Section 9: E Facing Section Deposit 1608



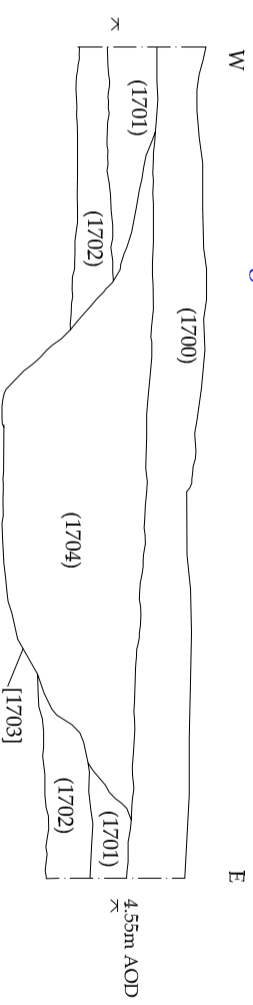
Section 10: NW Facing Section Cut 1605



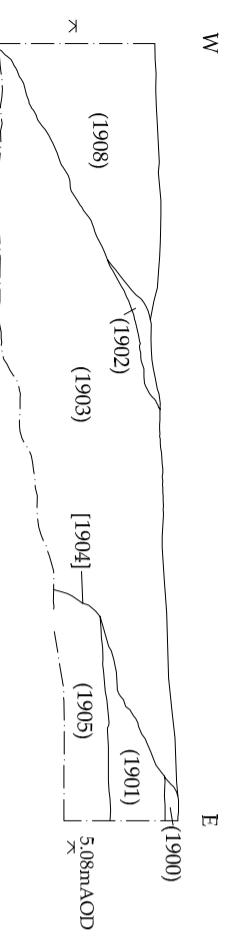
Section 11: S Facing Section Cut 1705



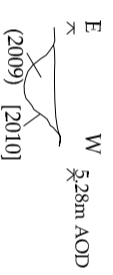
Section 12: S Facing Section Cut 1703



Section 13: S Facing Section Trench 19



Section 14: N Facing Section Cut 2010



Section 15: N Facing Section Cut 2003

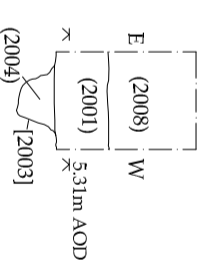
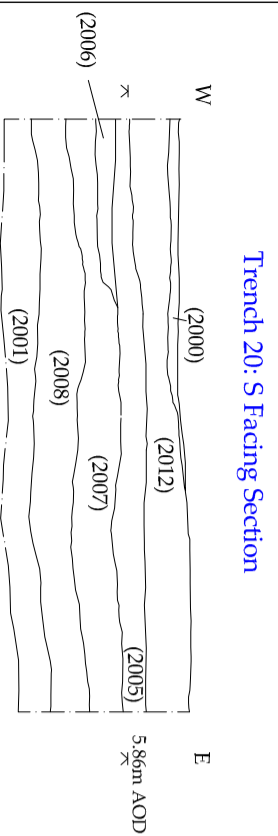
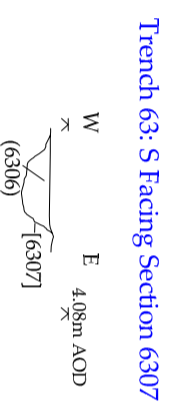


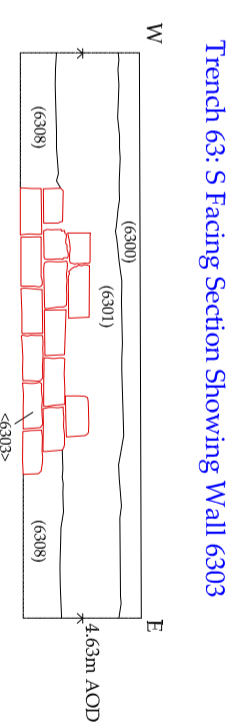
Figure 40: Evaluation Trench Sections



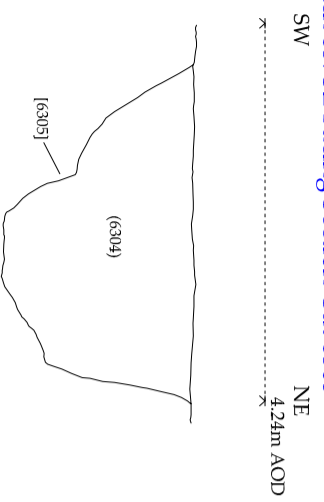
Trench 20: S Facing Section



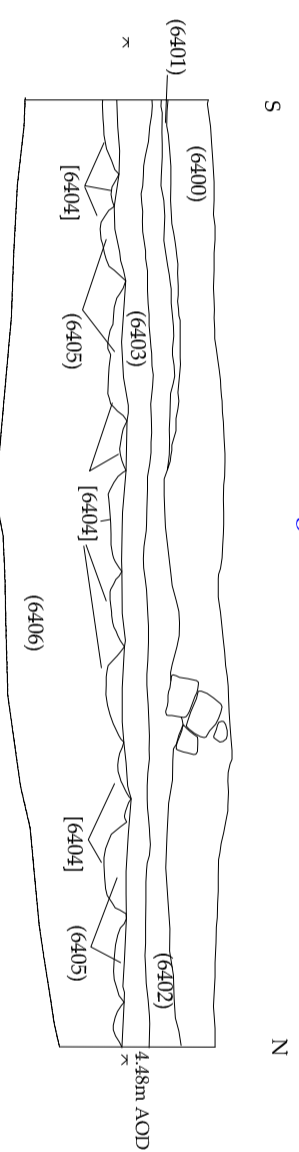
Trench 63: S Facing Section 6307



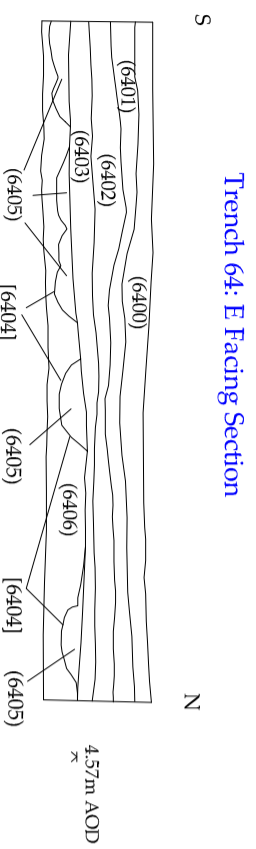
Trench 63: S Facing Section Showing Wall 6303



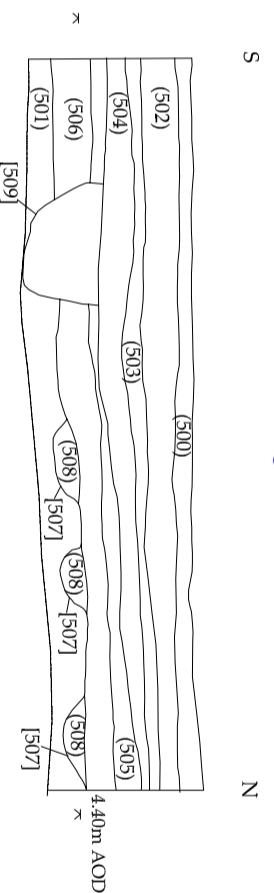
Trench 63: SE Facing Section Cut 6305



Trench 64/5: E Facing Section



Trench 64: E Facing Section



Trench 5: E Facing Section



North Pennines Archaeology Ltd
2011

Whitemoor Marshalling Yard

CLIENT:

Wardell Armstrong LLP

SCALE:

1:40 at A3

DRAWN BY:

NC

DATE:

June 2011

KEY:

 Brick

REPORT No:

CP 971

FIGURE:

41

Figure 41: Evaluation Trench Sections



North Pennines Archaeology Ltd
2011

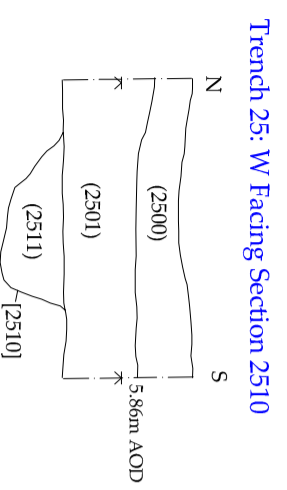
Whitemoor Marshalling Yard

CLIENT:
Wardell Armstrong LLP

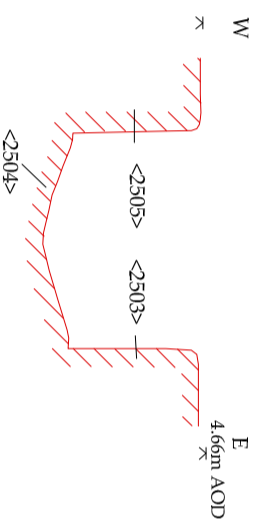
SCALE:
1:40 at A3

DRAWN BY:
NC
DATE:
June 2011

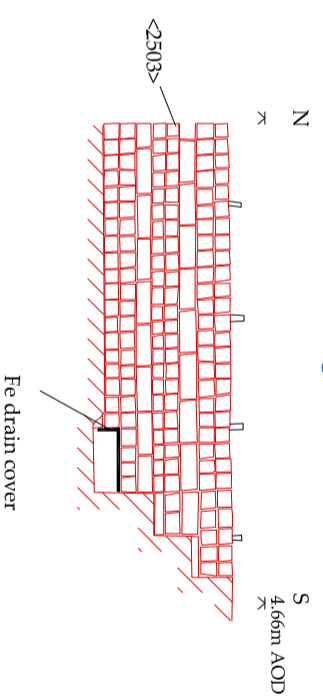
KEY:
 Brick



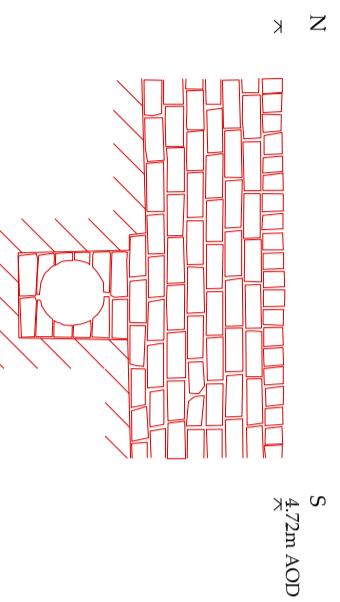
Trench 25: S Facing Profile of Inspection Pit 2505, 2503, 2504



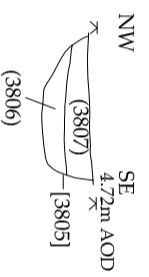
Trench 25: W Facing Elevation Wall 2503



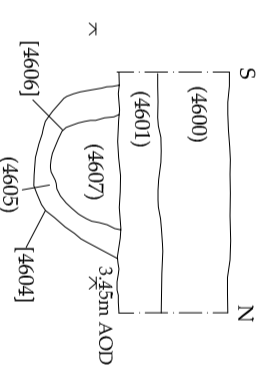
Trench 33: W Facing Elevation Wall 3301



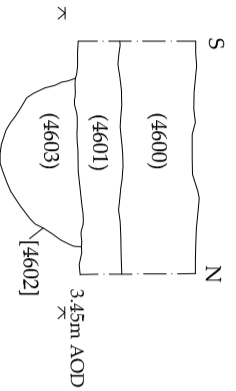
Trench 38: SW Facing Section 3805



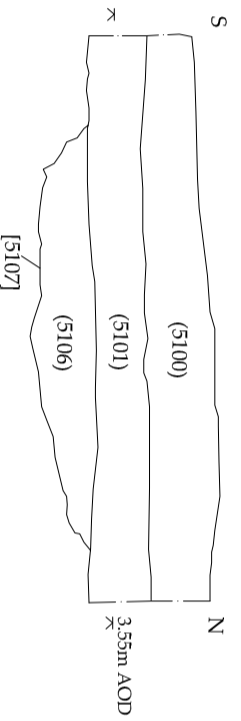
Trench 46: E Facing Section 4604



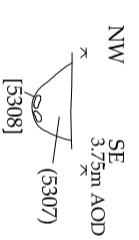
Trench 46: E Facing Section 4602



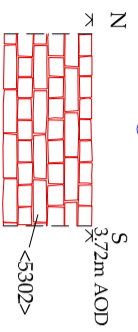
Trench 51: E Facing Section 5107



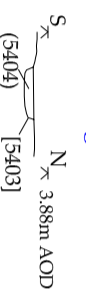
Trench 53 SW Facing Section 5308



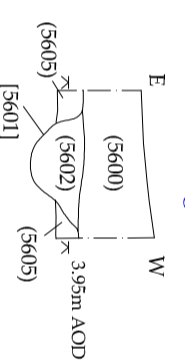
Trench 53: W Facing Section Wall 5302



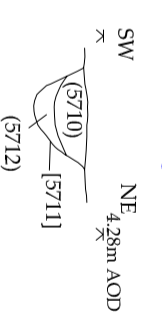
Trench 54: E Facing Section 5403



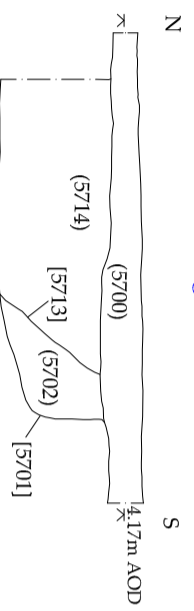
Trench 56: N Facing Section 5605



Trench 57: SE Facing Section 5711



Trench 58: W Facing Section 5713



Trench 57: E Facing Section 5709

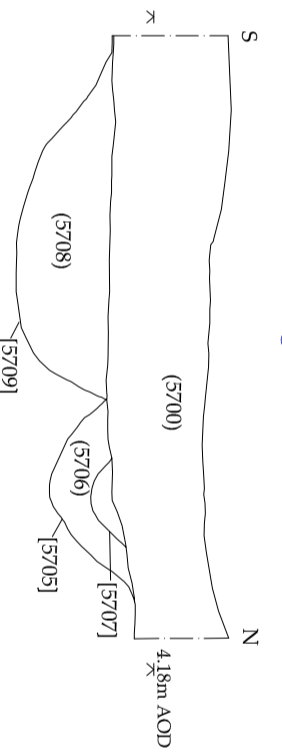


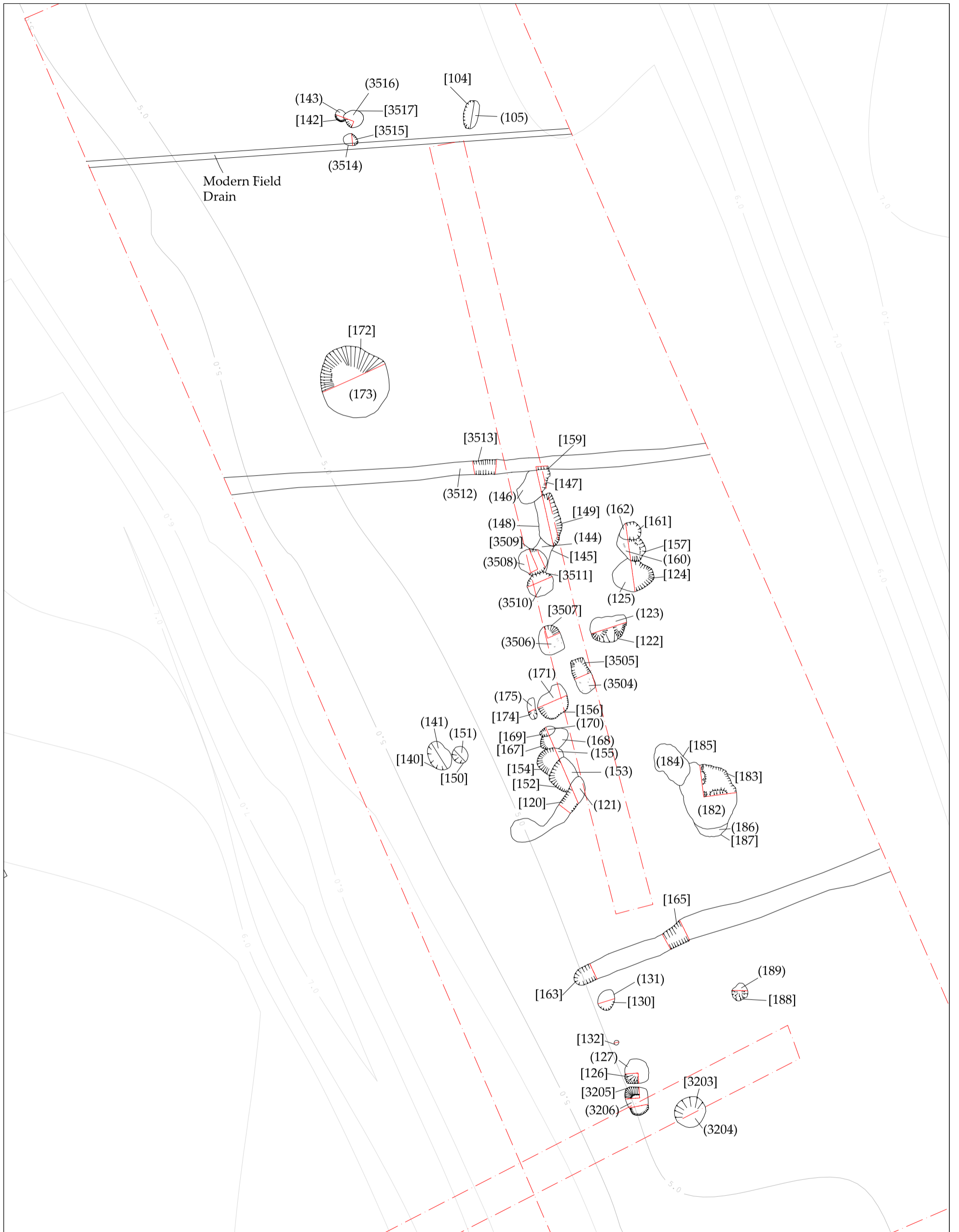
Figure 42: Evaluation Trench Sections

REPORT No:

CP 971

FIGURE:

42






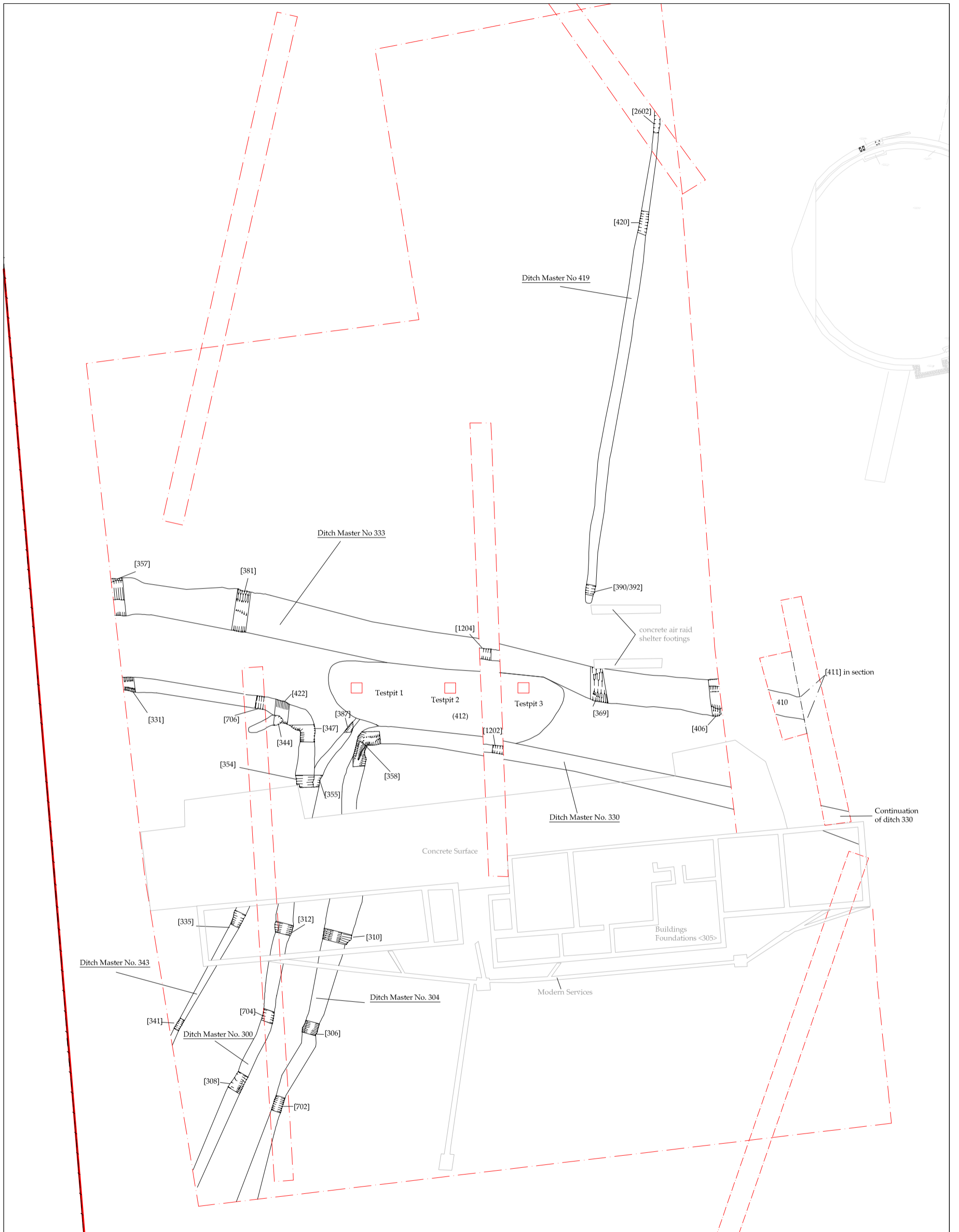
 <p>North Pennines Archaeology Ltd 2011</p>	<p>PROJECT: Whitemoor Marshalling Yard, March</p> <p>SCALE: 1:200 at A3</p> <p>REPORT No: CP971</p> <p>CLIENT: Wardell Armstrong LLP</p> <p>DRAWN BY: NC</p> <p>DATE: January 2011</p> <p>FIGURE: 43</p>	<p>KEY:</p> <p> Limit of Excavation</p>	 <p>Reproduced by permission of Ordnance Survey on behalf of The Controller of Her Majesty's Stationery Office. © Crown copyright. All rights reserved. Licence number 100014732.</p>
--	--	--	--

Figure 43: Plan of Area 32-35







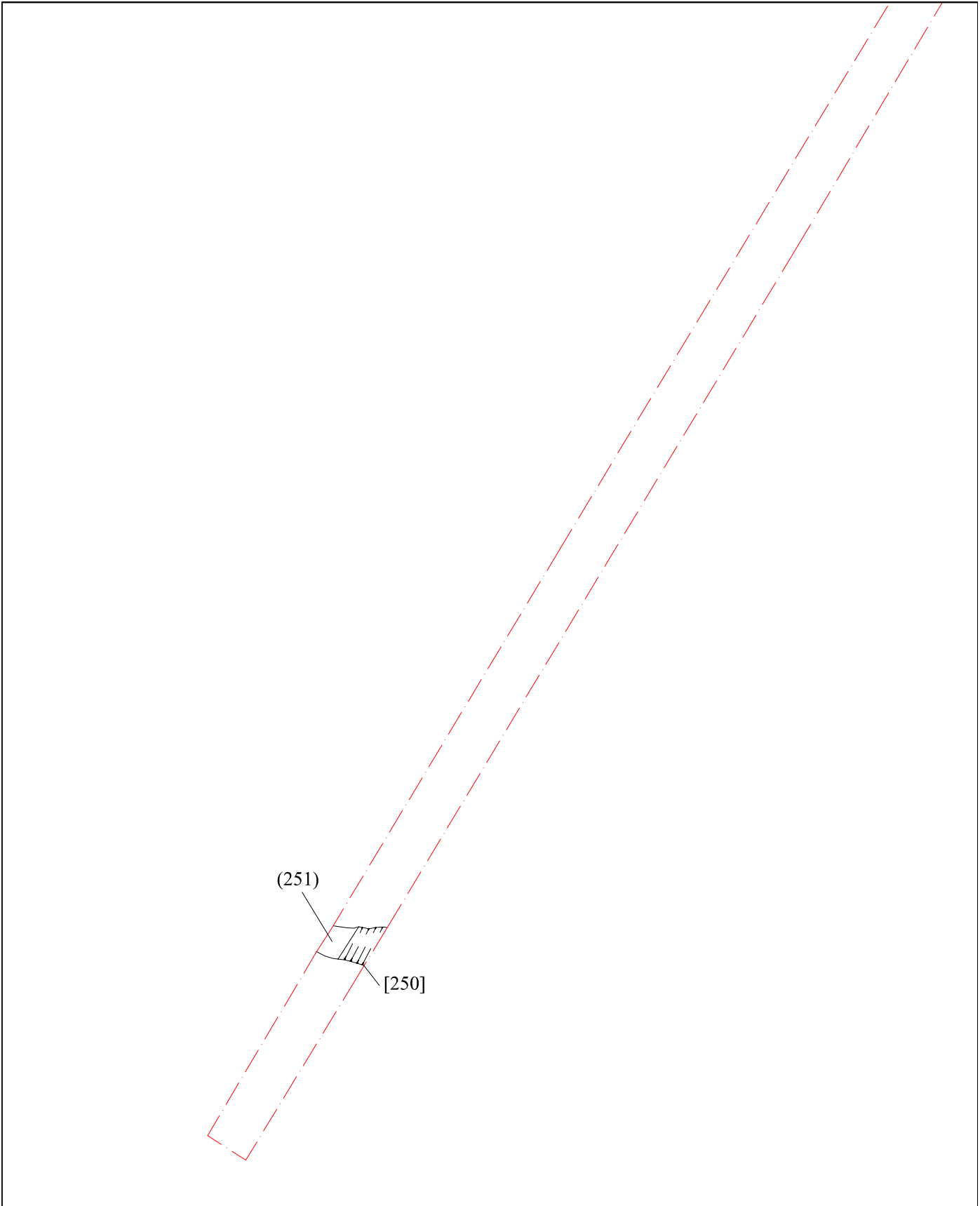
 <p>North Pennines Archaeology Ltd 2011</p>	<p>PROJECT: Title as in report SCALE: 1:350 at A3 REPORT No: CP971 CLIENT: Wardell Armstrong DRAWN BY: NC DATE: June 2011 FIGURE: 44</p>	<p>KEY:</p> <ul style="list-style-type: none">  Concrete  Key items 	
--	--	---	---

Figure 44: Area C Excavations






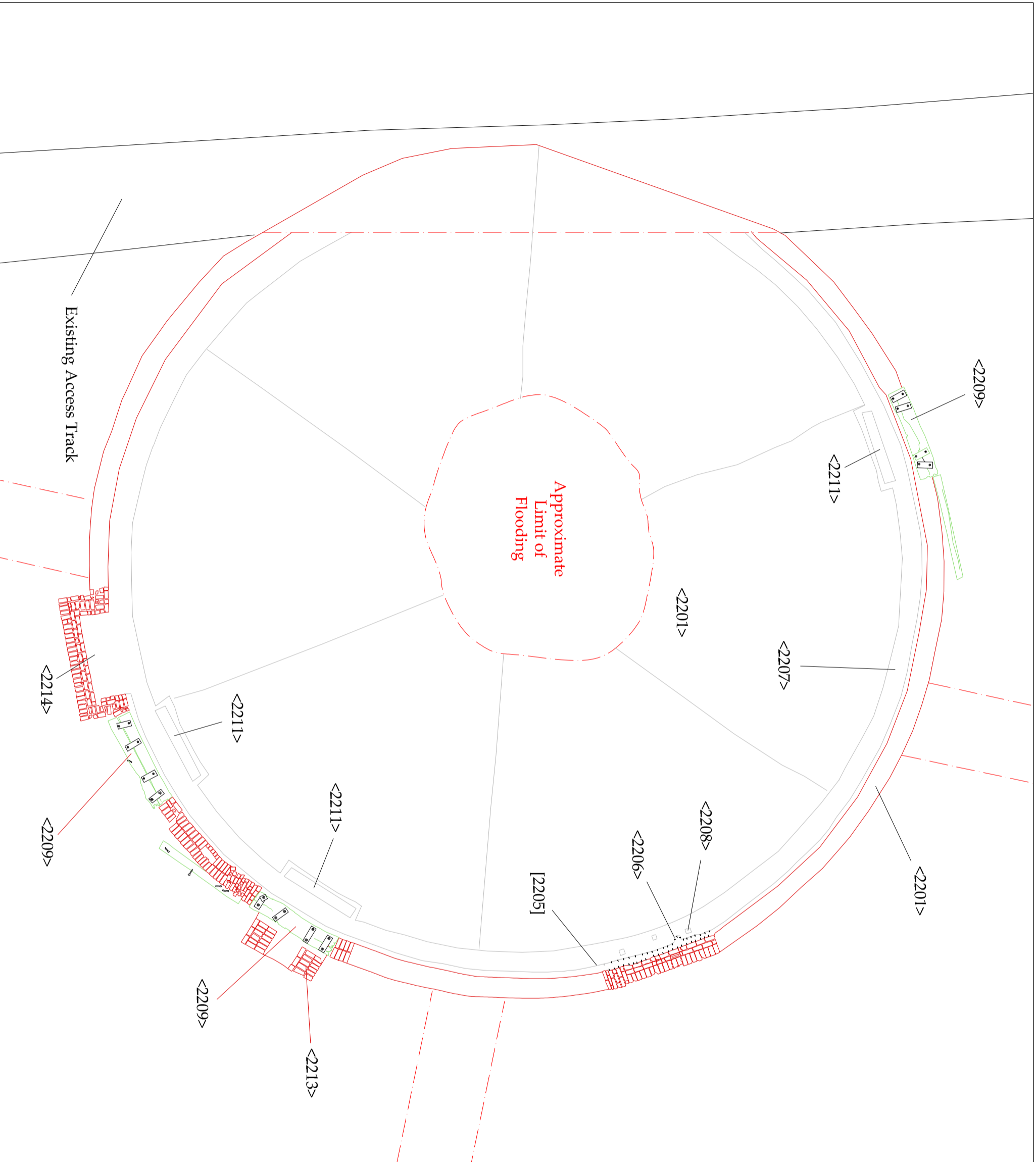
 <p>North Pennines Archaeology Ltd 2011</p>	<p>PROJECT: Whitemoor Marshalling Yard SCALE: 1:200 at A4 REPORT No: CP971 CLIENT: Wardell Armstrong LLP DRAWN BY: NC DATE: January 2011 FIGURE: 45</p>	<p>KEY:</p>  Limit of Excavation	 <p>Reproduced by permission of Ordnance Survey on behalf of The Controller of Her Majesty's Stationery Office. © Crown copyright. All rights reserved. Licence number 100014732</p>
--	--	--	---

Figure 45: Plan of Trench 18






North Pennines Archaeology Ltd
2011
Whitemoor Marshalling Yard

CLIENT:
Wardell Armstrong LLP

SCALE:
1:100 at A3

DRAWN BY:
NC
DATE:
March 2011

- KEY:
-  Concrete Structures
 -  Brick Structures
 -  Timbers



Reproduced by permission of Ordnance Survey on behalf of The Controller of Her Majesty's Stationery Office. © Crown copyright. All rights reserved. Licence number 100014732.

REPORT No:
CP971

FIGURE:
46

Figure 46: Plan of Turntable 1

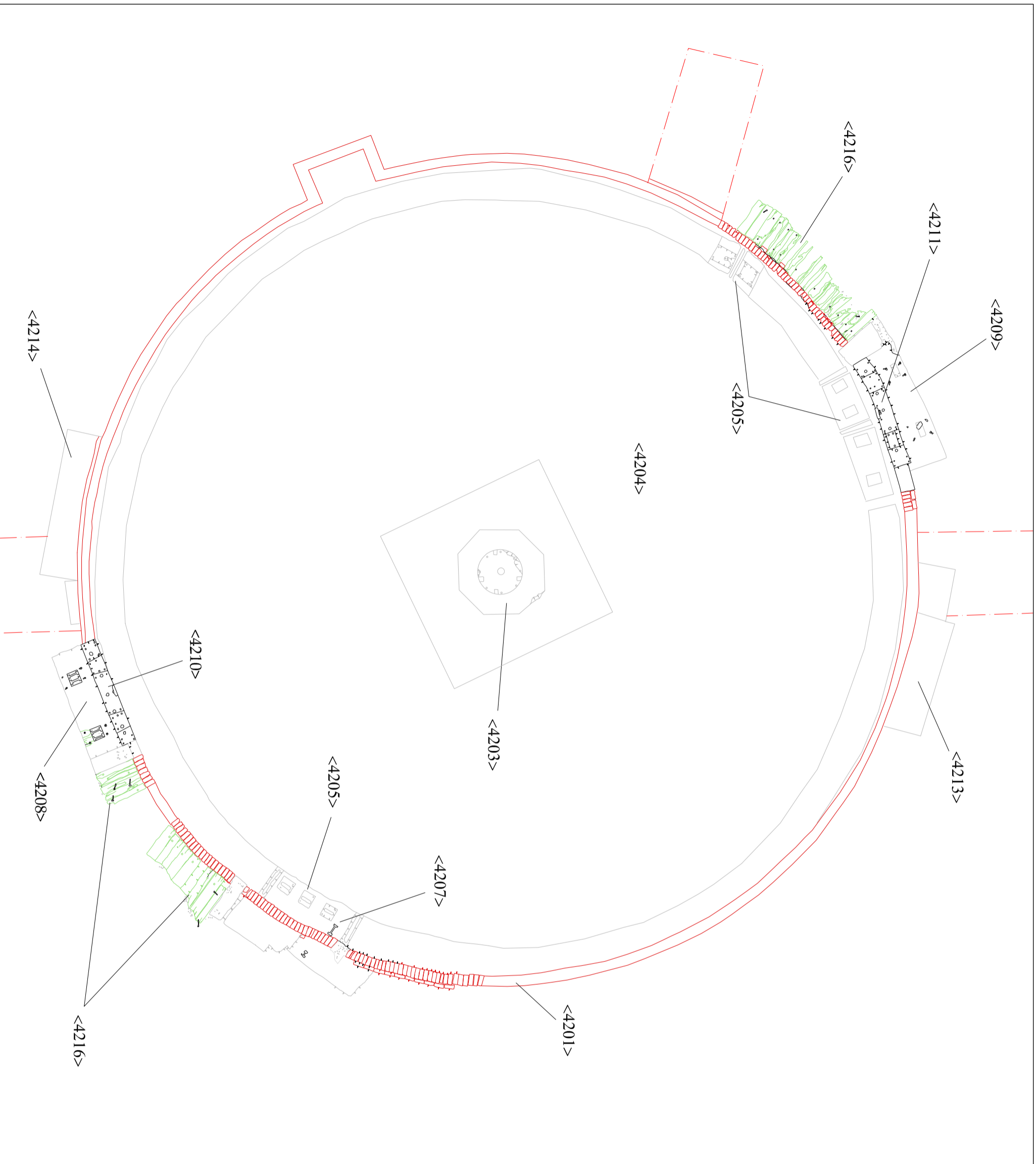


Figure 47: Plan of Turntable 2








North Pennines Archaeology Ltd
2011

Whitemoor Marshalling Yard

CLIENT:
Wardell Armstrong LLP

SCALE:
1:100 at A3

DRAWN BY:
NC
DATE:
June 2011

- KEY:
-  Concrete Structures
 -  Brick Structures
 -  Timbers
 -  Iron
 -  Limit of Excavation



REPORT No:
CP971

FIGURE:
47



North Pennines Archaeology Ltd

2011

Whitemoor Marshalling Yard

CLIENT:

Wardell Armstrong LLP

SCALE:

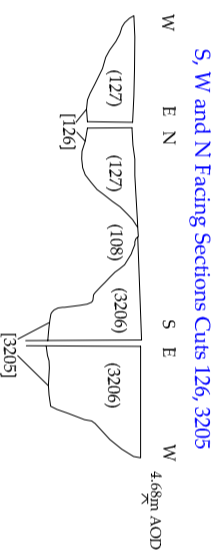
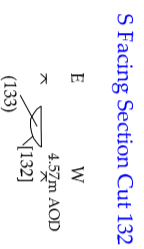
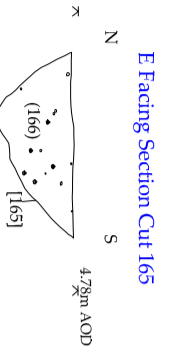
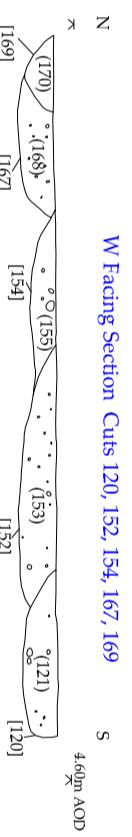
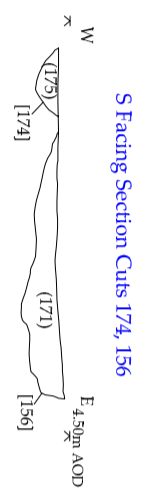
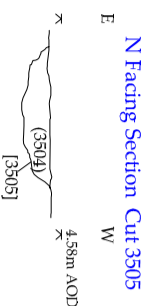
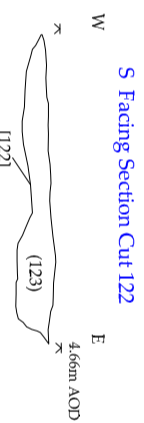
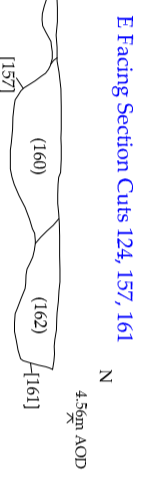
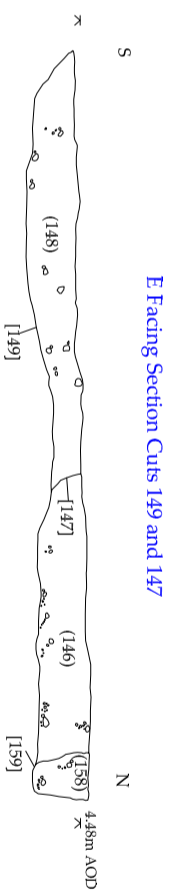

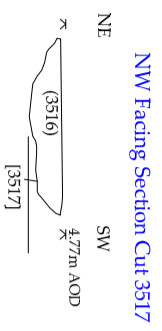
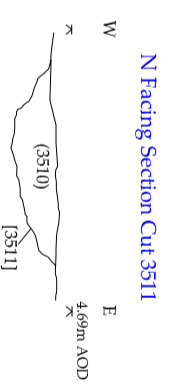
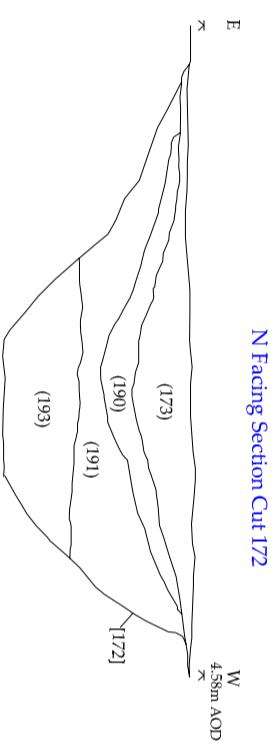
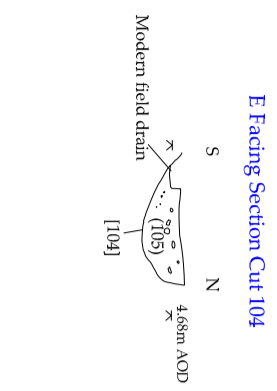
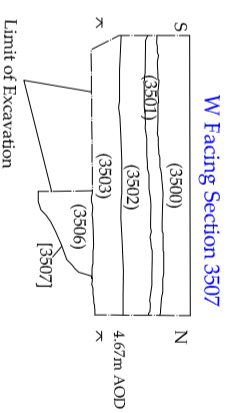
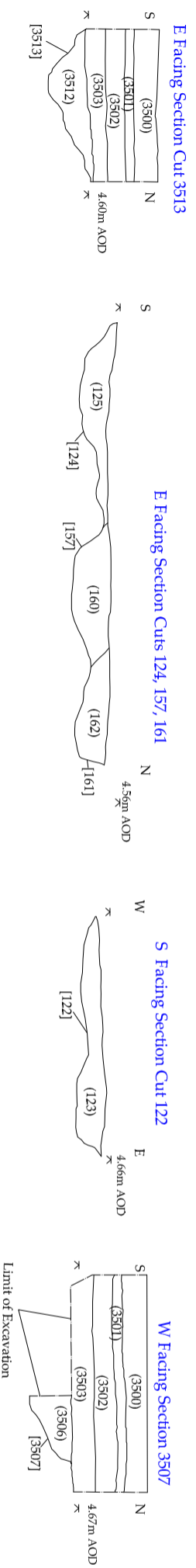
1:50 at A3

DRAWN BY:

JS

DATE:

June 2011



REPORT No:

CP971

FIGURE:

48

Figure 48: Sections for Areas 32-35



North Pennines Archaeology Ltd
2010

Whitemoor Marshalling Yard

CLIENT:
Wardell Armstrong LLP

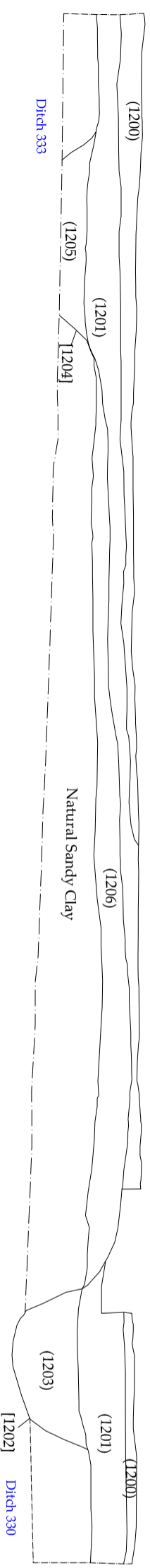
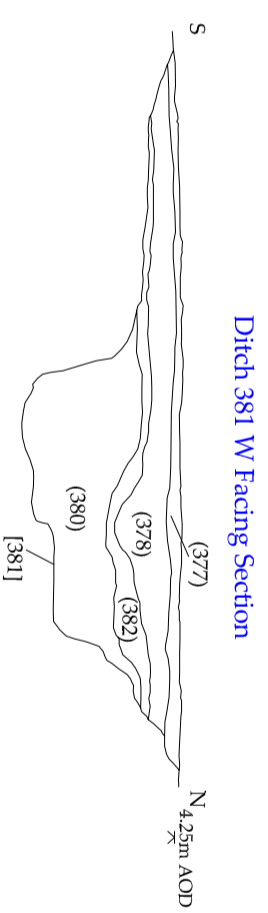
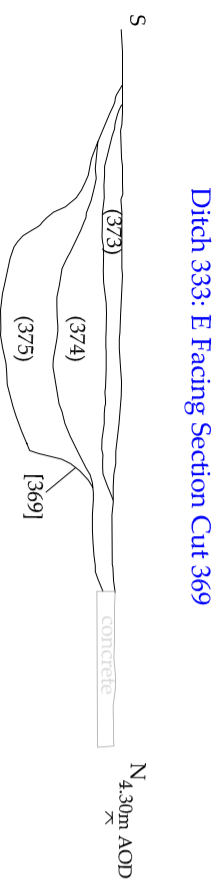
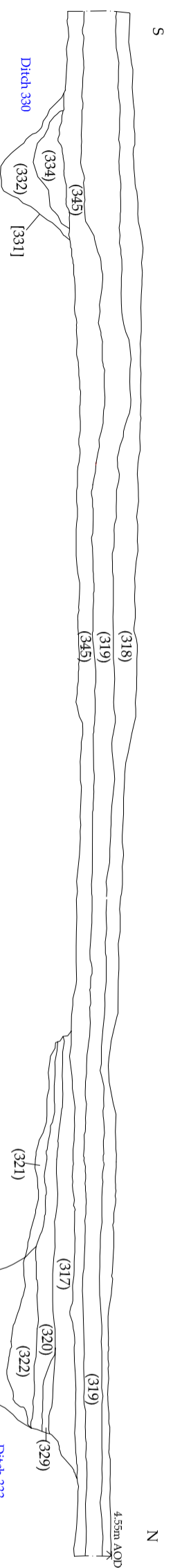
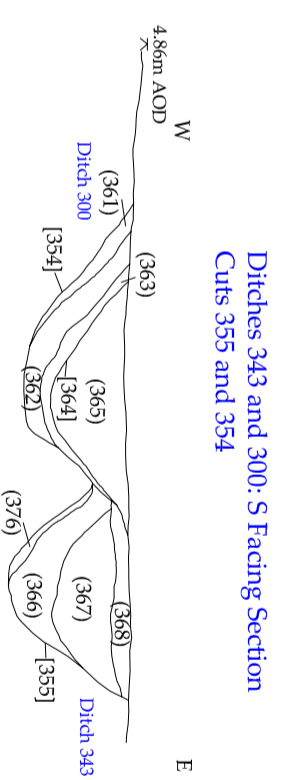
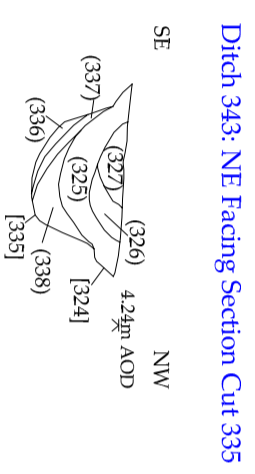
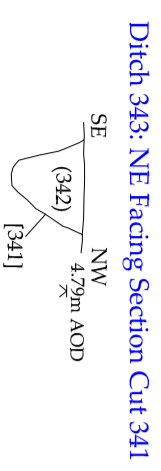
SCALE:
1:40 at A3

DRAWN BY:
NC/TL

DATE:
June 2011

KEY:

Concrete

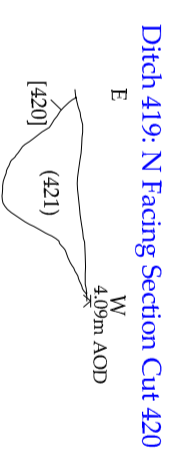
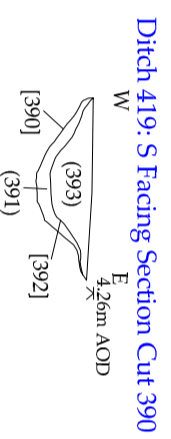
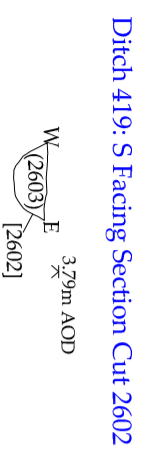
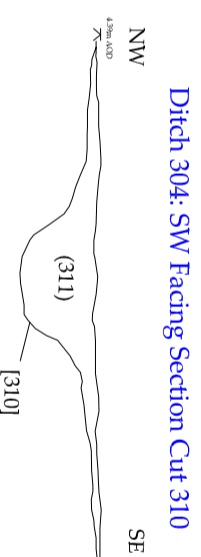
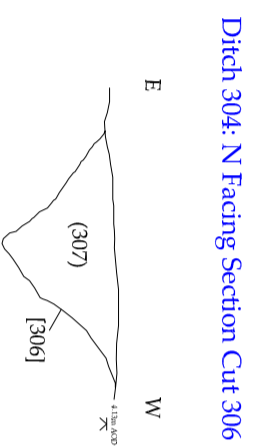

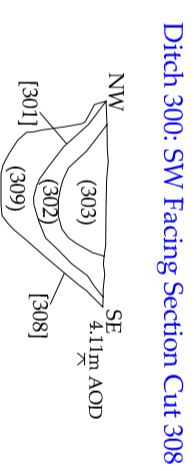
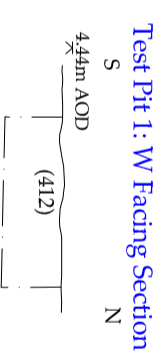
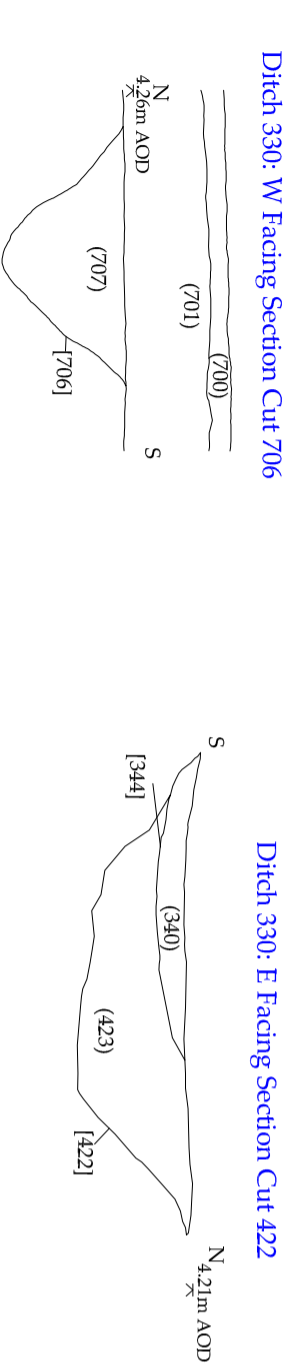
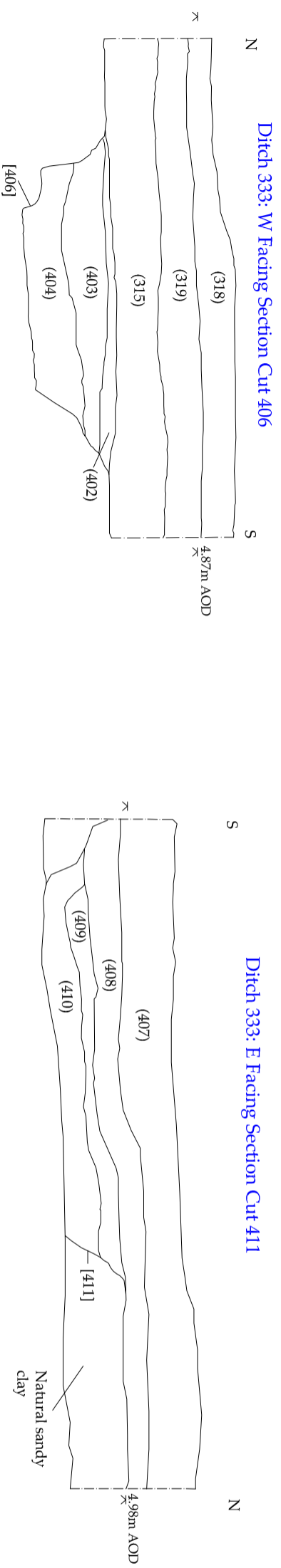


REPORT No:
CP971

FIGURE:

49

Figure 49: Sections for Area C



North Pennines Archaeology Ltd
2010
Whitemoor Marshalling Yard

CLIENT:
Wardell Armstrong LLP

SCALE:
1:40 at A3

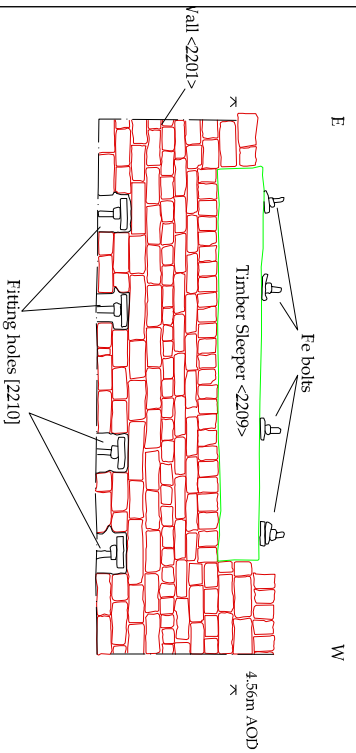
DRAWN BY:
NC/TL
DATE:
June 2011

REPORT No:
CP971

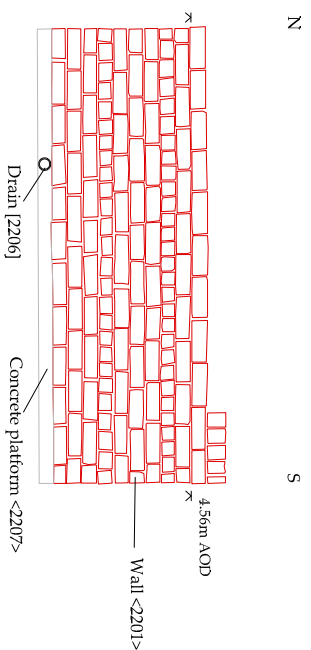
FIGURE:
50

Figure 50: Sections for Area C

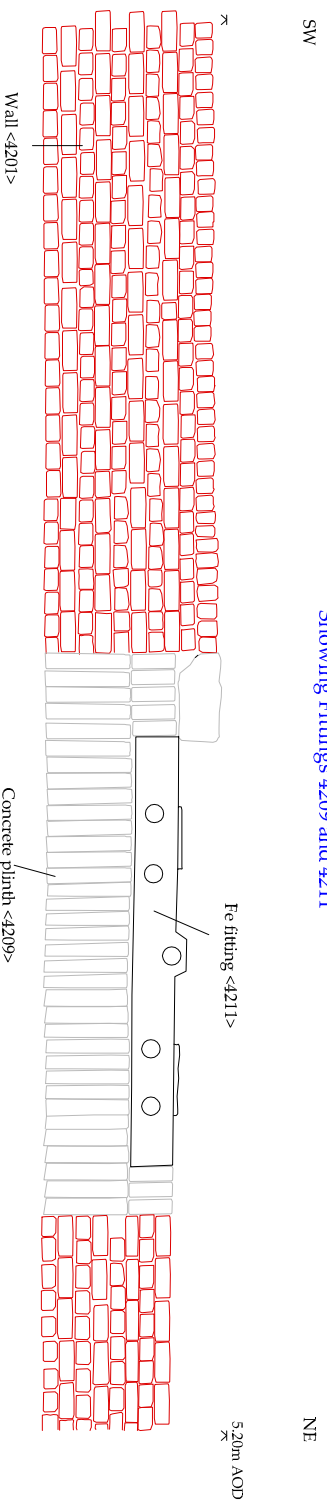
Turntable 1: N Facing Interior Elevation
Showing Fittings 2209 and 2210



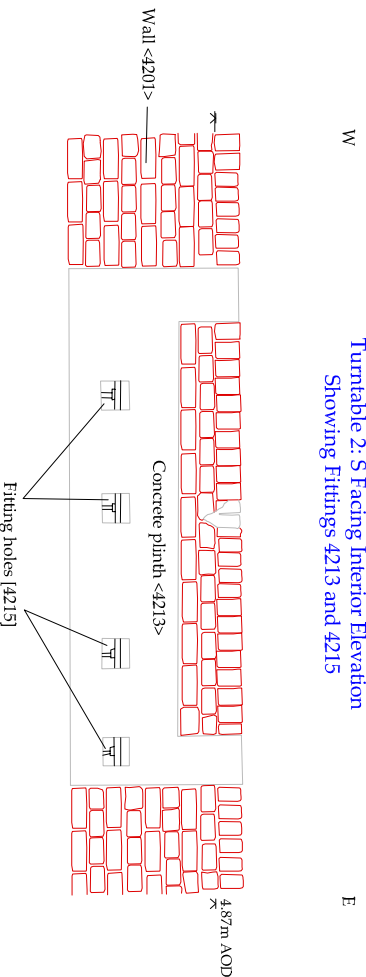
Turntable 1: W Facing Interior Elevation
Showing 2206 and 2207



Turntable 2: SE Facing Interior Elevation
Showing Fittings 4209 and 4211



Turntable 2: S Facing Interior Elevation
Showing Fittings 4213 and 4215



North Pennines Archaeology Ltd
2011
Whitemoor Marshalling Yard

CLIENT:
Wardell Armstrong LLP

SCALE: 1:50 at A4

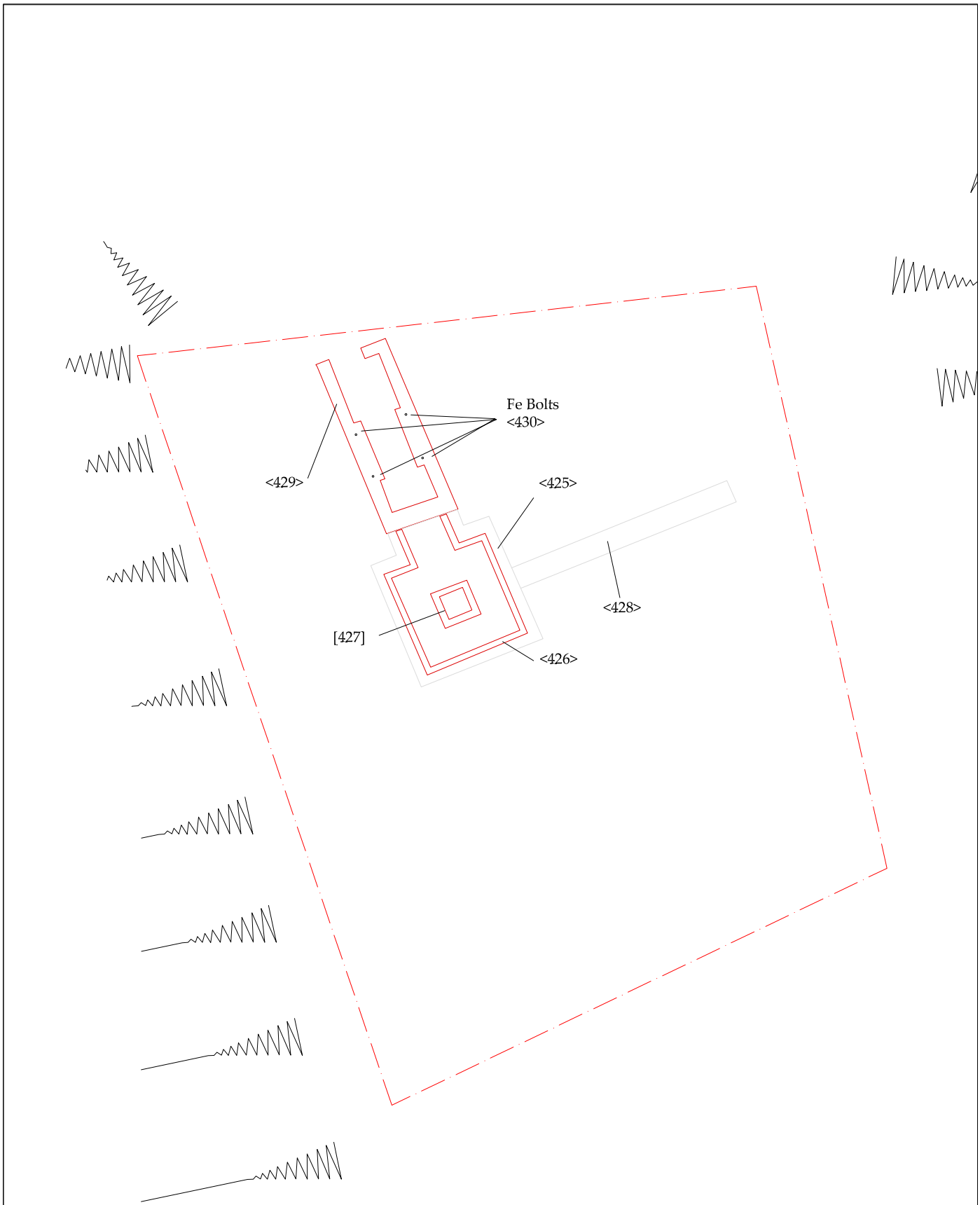
DRAWN BY: NC/TL
DATE: June 2011

KEY:
 Brick
 Concrete
 Timber

REPORT No:
CP971

FIGURE:
51

Figure 51: Turntable Elevations




North Pennines Archaeology Ltd
2011

PROJECT: Whitemoor Marshalling Yard
 SCALE: 1:100 at A4
 REPORT No: CP971
 CLIENT: Wardell Armstrong LLP
 DRAWN BY: NC
 DATE: Aug 2011
 FIGURE: Figure No. 52

KEY:

- Limit of Excavation
- Brick
- Concrete



Reproduced by permission of Ordnance Survey on behalf of The Controller of Her Majesty's Stationery Office. © Crown copyright. All rights reserved. Licence number 100014732