



North Pennines Archaeology Ltd  
2006  
Metric Building Survey  
of Blencow Hall,  
Penrith, Cumbria

REPORT No:  
CP 307/06

Scale 1:100 for A3 plot

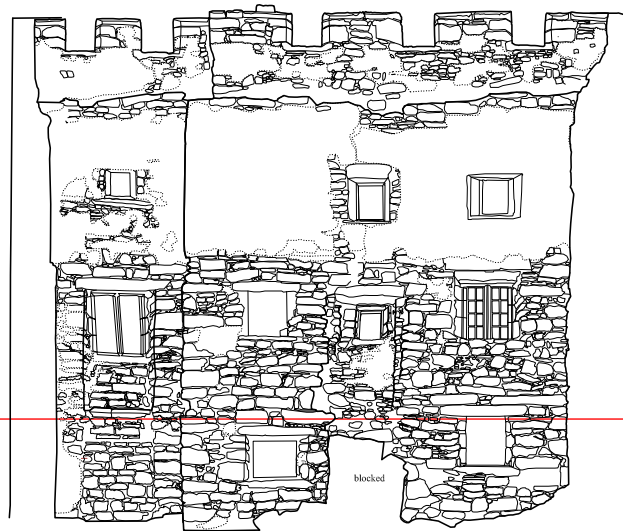
DRAWN BY: MDR  
DATE: 15/08/06

— datum 195m OD

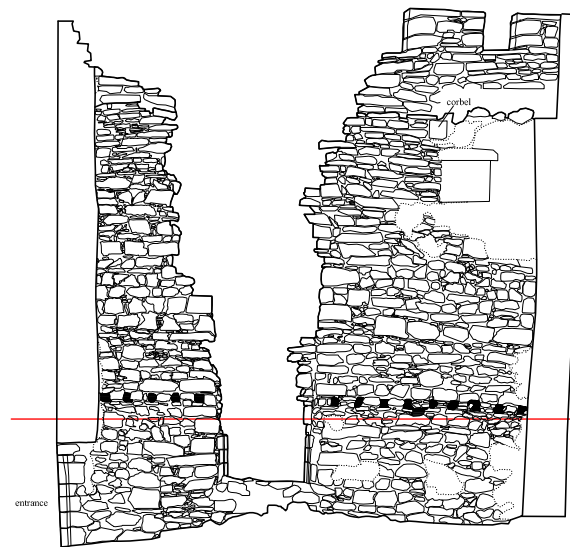
KEY:  
 plaster  
 joist socket

TITLE:  
Detailed internal elevations  
of the South Tower

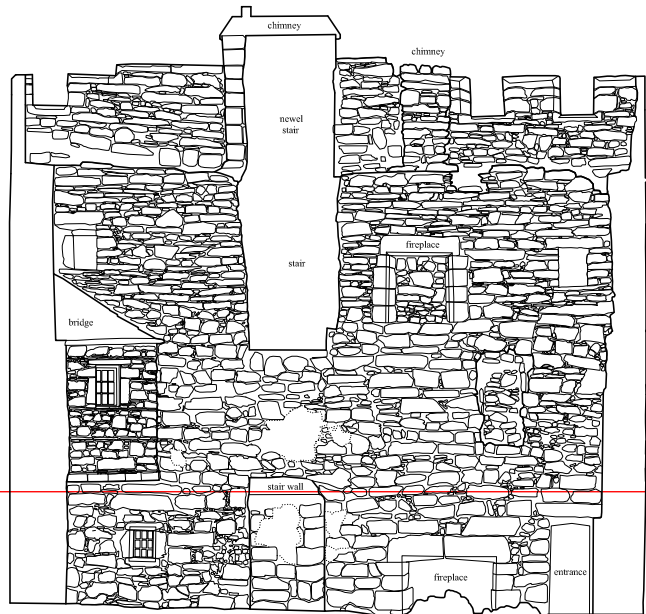
COMMISSIONED BY:  
Graham K Norman (Architect) Ltd



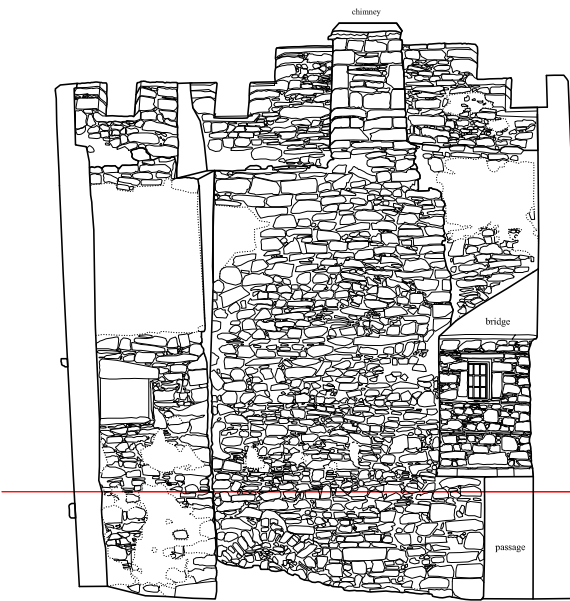
South Tower, northeast-facing internal elevation



South Tower, northwest-facing internal elevation



South Tower, southwest-facing internal elevation



South Tower, southeast-facing internal elevation

Figure 9: Detailed internal elevations of the South Tower