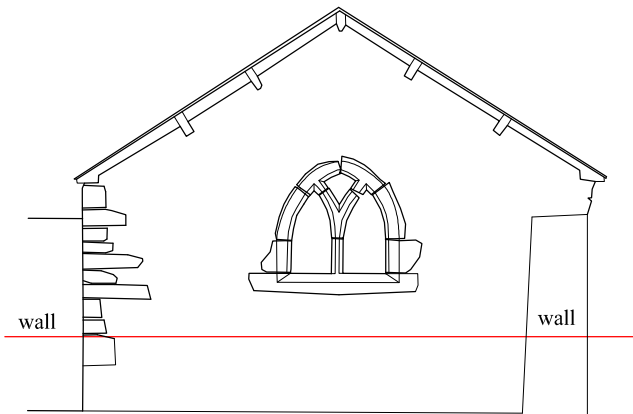
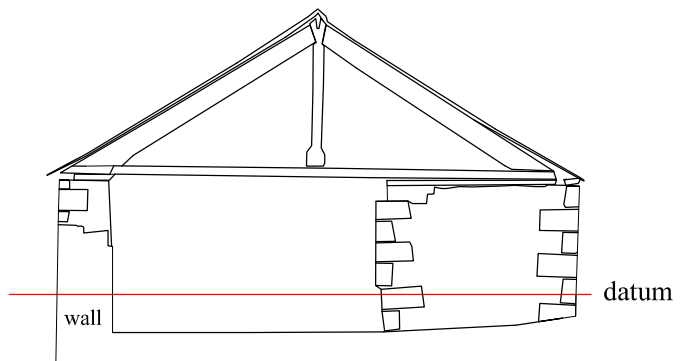


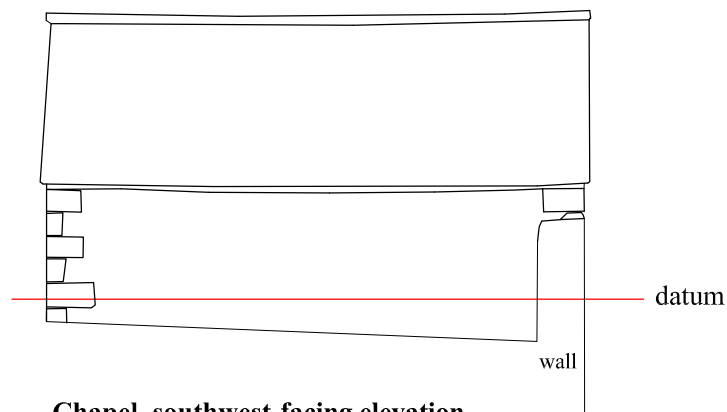
Chapel, northeast-facing elevation



Chapel, southeast-facing elevation



Chapel, northwest-facing elevation



Chapel, southwest-facing elevation

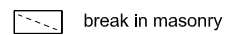


North Pennines Archaeology Ltd
2006
Metric Building Survey
of Blencow Hall,
Penrith, Cumbria

REPORT No: CP 307/06
SCALE: 1:100 for A4 plot
TITLE: Chapel elevations
CLIENT: Graham K Norman (Architect) Ltd
DRAWN BY: MDR
DATE: 15/08/06

— datum 195m OD

KEY



break in masonry

Figure 10: Chapel elevations