



North Pennines Archaeology Ltd
2006
Metric Building Survey
of Blencow Hall,
Penrith, Cumbria

REPORT No:
CP 307/06

Scale 1:100 for A3 plot

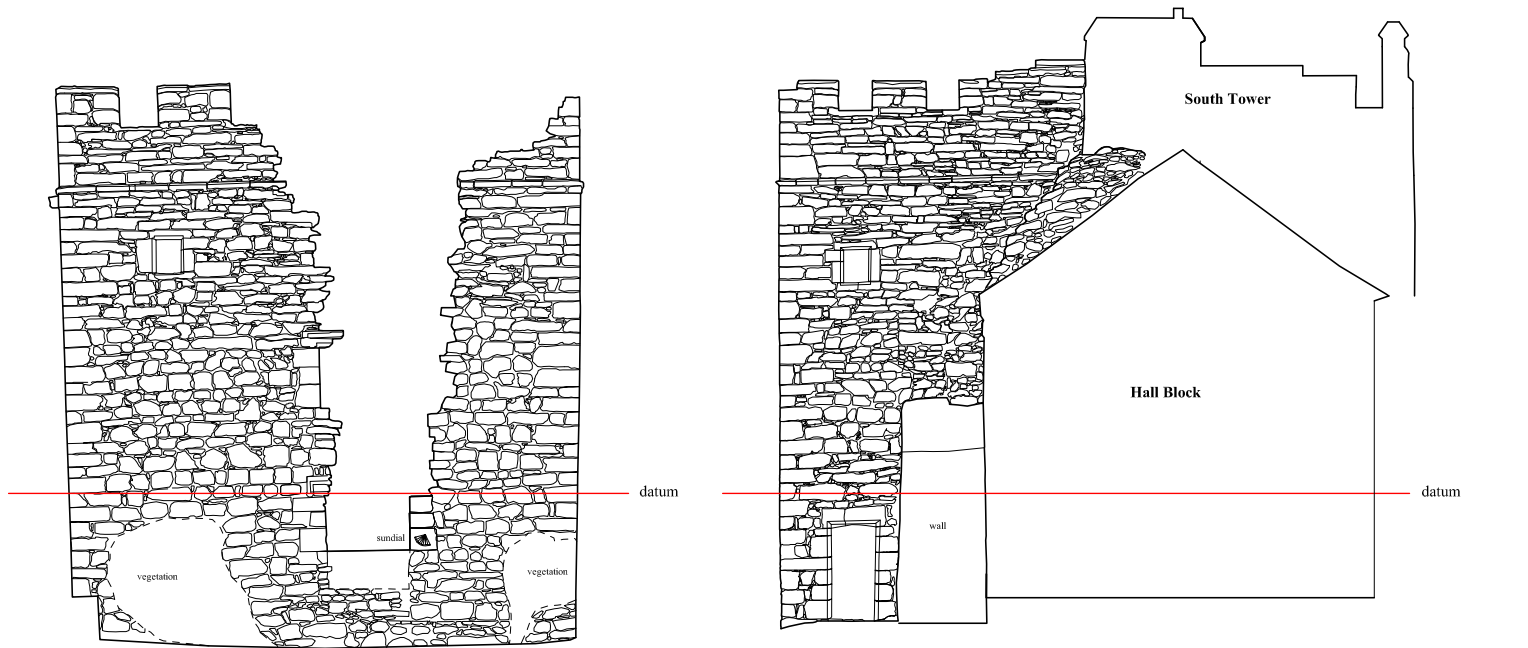
DRAWN BY: MDR
DATE: 15/08/06

— datum 195m OD

KEY:
 limit of vegetation
 modern drainpipe

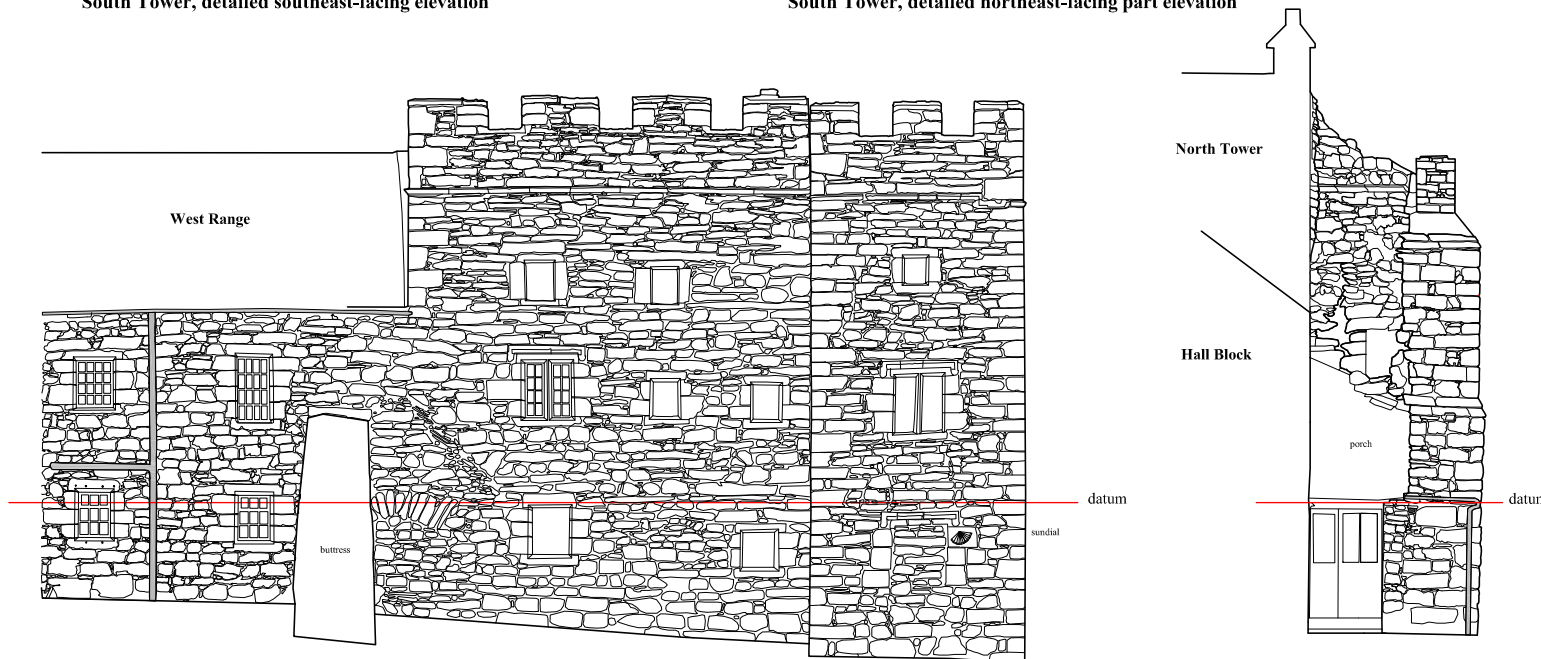
TITLE:
Detailed elevations of the
North Tower and South Tower

COMMISSIONED BY:
Graham K Norman (Architect) Ltd



South Tower, detailed southeast-facing elevation

South Tower, detailed northeast-facing part elevation



South Tower, detailed southwest-facing elevation

North Tower, detailed southwest-facing part elevation

Figure 8: Detailed elevations of the North Tower and South Tower