

Site Location




 <p>North Pennines Archaeology Ltd 2006</p>	<p>PROJECT: Carville Hotel, Wallsend Tyne and Wear</p> <p>SCALE: Unknown</p> <p>REPORT No: CP 390/06</p> <p>CLIENT Design Ltd</p> <p>DRAWN BY: NG</p> <p>DATE: September 2006</p>	<p>LOCATION:</p> 	<p>KEY:</p>  <p>Development Site</p> <p><small>Reproduced by permission of Ordnance Survey on behalf of The Controller of Her Majesty's Stationery Office. © Crown copyright. All rights reserved. Licence number 100014732</small></p>
--	---	---	--

Figure 3 : John Bell's Map of Wallsend, 1800