

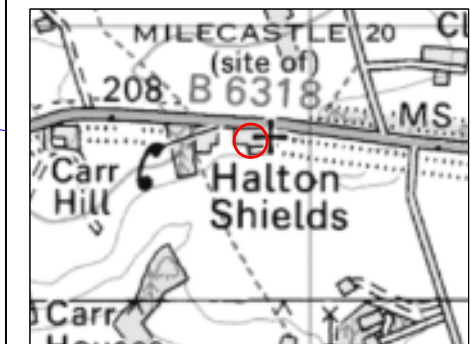
North Pennines Archaeology Ltd
2006
Archaeological Watching Brief at
Halton East Farm, Northumberland

Scale 1:200 (for A3 plot)





DRAWN BY: MDR

DATE: September 2006

LOCATION:



KEY

-  site location
-  limit of excavation
-  section location
-  concrete

Reproduced by permission of Ordnance Survey on behalf
of The Controller of Her Majesty's Stationery Office.
© Crown copyright. All rights reserved.
Licence number 100014732.

REPORT No:

CP242/06

COMMISSIONED BY:

ALston Murphy Associates

Figure 3 : Location of features recorded during the watching brief