




Figure 4: 1st Edition OS Map (1867)

	
<p>North Pennines Archaeology Ltd 2006 Queen Elizabeth's Grammar School Pentth, Cumbria</p>	
DRAWING No:	4
SCALE:	1:2500
DRAWN BY:	NG
DATE:	June 2006
LOCATION:	
KEY	 <p>Site Location</p>
<p><small>Reproduced by permission of Ordnance Survey on behalf of The Controller of Her Majesty's Stationery Office. © Crown copyright. All rights reserved. License number 100014732.</small></p>	
<p>TITLE: 1st Edition OS Map (1867)</p>	
<p>COMMISSIONED BY: PFK Planning Plc</p>	