



North Pennines Archaeology Ltd
 2006
 Queen Elizabeth's Grammar School
 Penrith

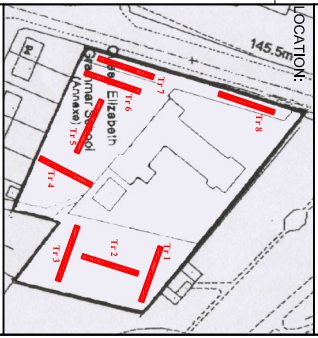
DRAWING No: 2

SCALE: See Drawings

DRAWN BY: NG

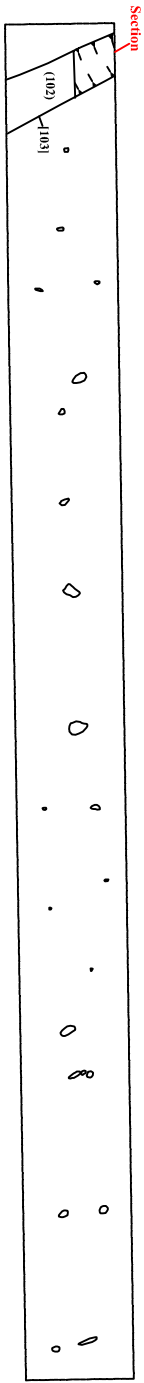
DATE: July 2006

LOCATION: 145.5m



KEY
 Direction of Slope
 Context Label
 Height AOD

TITLE: Trench 2 Plan & Section
 COMMISSIONED BY: PF & K Planning



Scale 1:100

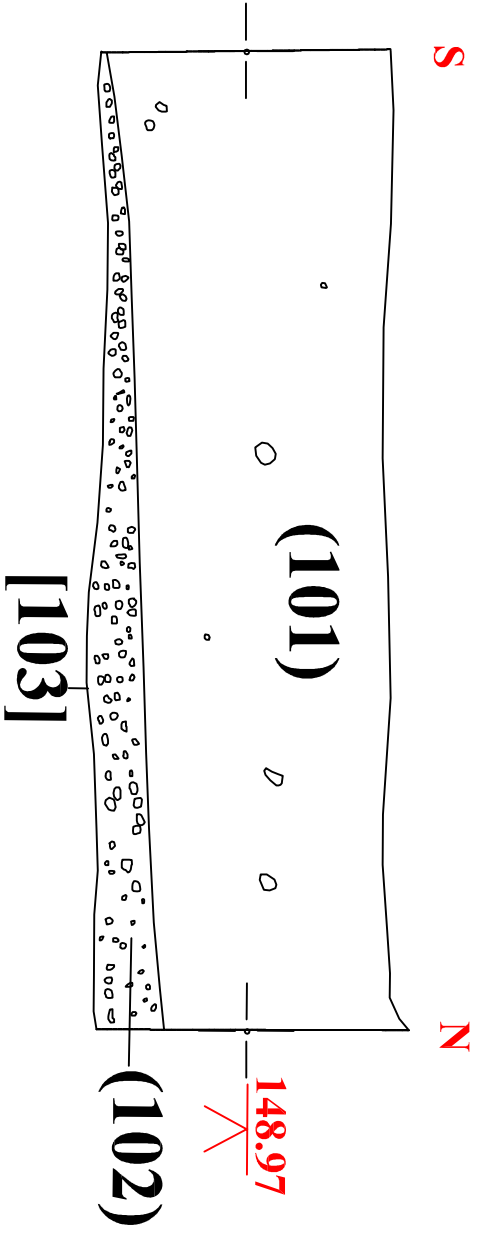


Figure 2 : Trench 2 Plan and Section