

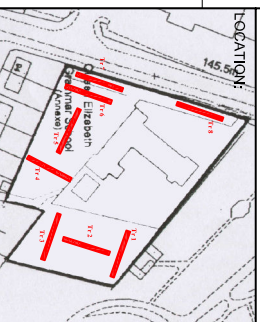
North Pennines Archaeology Ltd
 2006
 Queen Elizabeth's Grammar School
 Penrith

DRAWING No: 3

SCALE: See Drawings

DRAWN BY: NG

DATE: July 2006



KEY

Direction of Slope

146.79 Height AOD

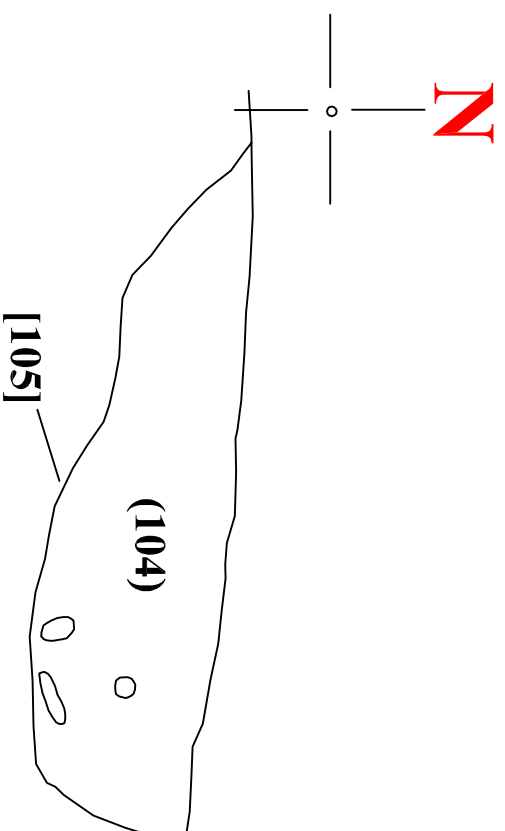
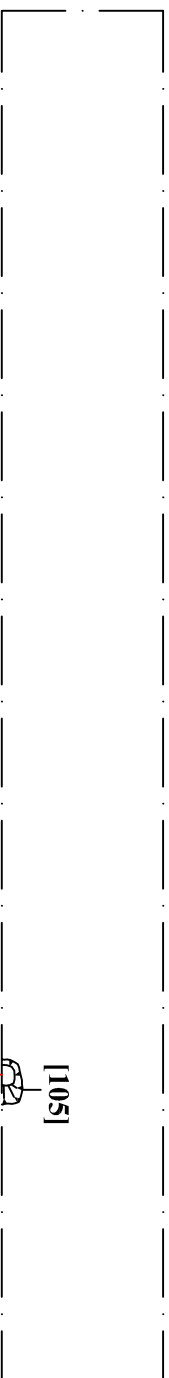
11061 Context Label

TITLE:

Trench 4 Plan & Section

COMMISSIONED BY:

PF & K Planning



N

(104)

[105]

S

147.10

Scale 1:5

Scale 1:75

Figure 3 : Trench 4 Plan and Section