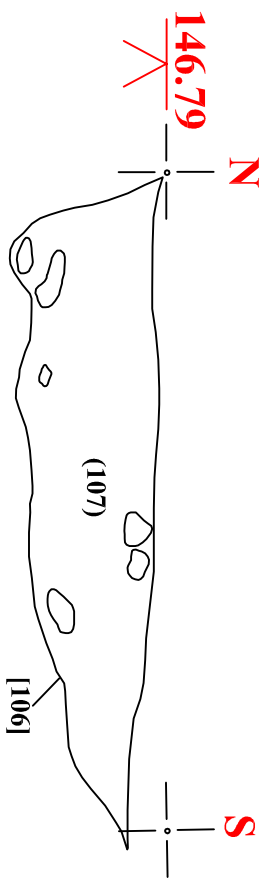
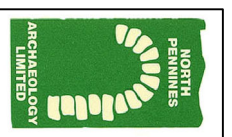


**Scale 1:100**



**Scale 1:10**



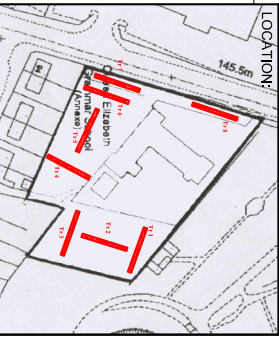
North Pennines Archaeology Ltd  
2006  
Queen Elizabeth's Grammar School  
Pentrith




DRAWING No: 4

SCALE: See Drawings

DRAWN BY: NG

DATE: July 2006



KEY  
 Direction of Slope  
 Context Label  
 Height AOD

TITLE:  
Trench 7 Plan & Section

COMMISSIONED BY:  
P F & K Planning

Figure 4 : Trench 7 Plan and Section