

North Pennines Archaeology Ltd
2006
Solway Lido, Silloth

DRAWING No:
9

Scale
1:60

DRAWN BY: NG

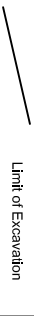
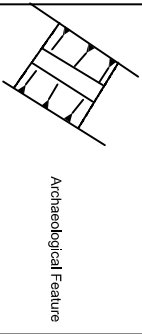
DATE: March 2006

LOCATION:



KEY

(102) Context Number



TITLE:

Tr. 18 Plan & Sections (North End)

COMMISSIONED BY:

PFK Planning Plc.

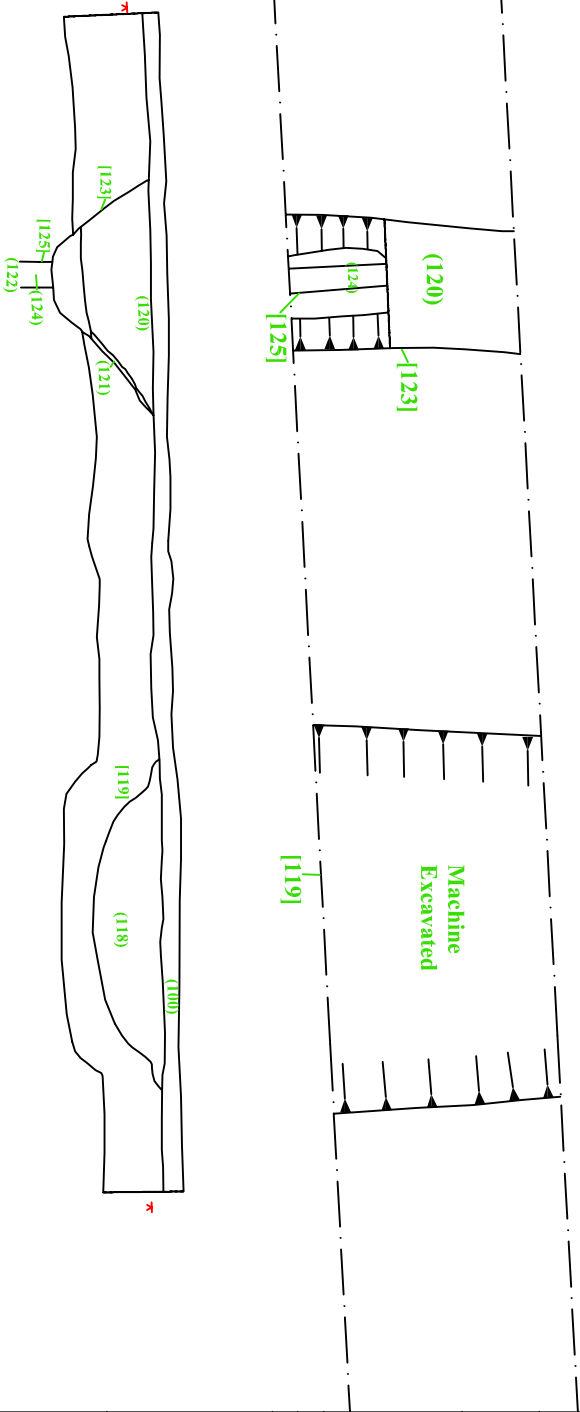


Figure 9: Trench 18 Plan and Sections (Northern End)