




|  |  |   |   |
|--|--|---|---|
|  <p>North Pennines Archaeology Ltd<br/>2007</p> | <p>PROJECT: 43-47 Lime Street, Newcastle</p> <p>SCALE: 1:750 (approx)</p> <p>REPORT No: CP 306/07</p> <p>CLIENT The Ouseburn Trust</p> <p>DRAWN BY: CP</p> <p>DATE: January 2007</p> <p>FIGURE No: 5</p> | <p>LOCATION:</p>  | <p>KEY:</p>  <p>Development Site</p> |
|--|--|---|---|

Figure 5 : Extract from T. Oliver's Plan of Newcastle and Gateshead, 1831