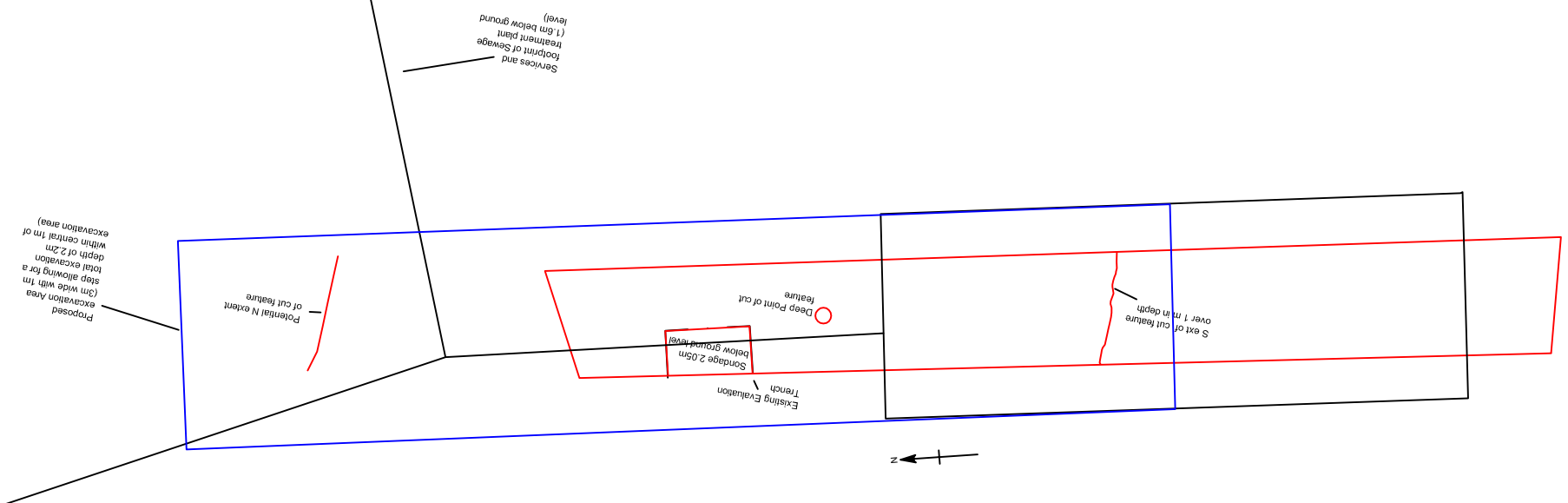



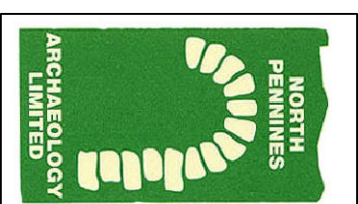
Excavation area (blue) 1:100



Location of Existing Trench (Trench 3, 1:250)



\\Npht-server\shared documents\NPAL\Projects 301



North Pennines Archaeology Ltd

2006

Abbey Farm
Lanercost, Cumbria

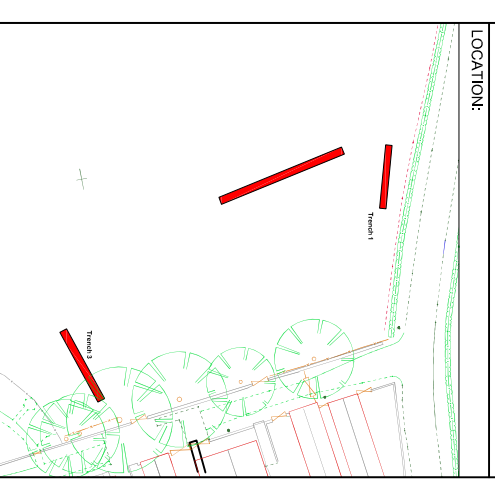
DRAWING NO:

5

SCALE: See Main Page

DRAWN BY: GJD and MS

DATE: May 2006



TITLE:

Location of Excavation

COMMISSIONED BY:

Naworth Castle Estate

Figure 5: Trench Location