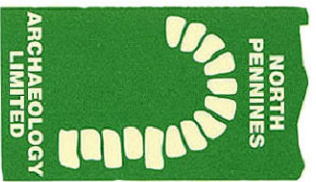


All Section labels on Plan relate to the drawn Sections shown above



North Pennines Archaeology Ltd  
2005  
Salmon Coops, Corby Castle

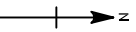
DRAWING No:  
Fig 12




Scale 1:20

DRAWN BY: GJD

DATE: NOV 2005

LOCATION: Centre-East of N.Eyot



- KEY
-  Large Sandstone Blocks
  -  Degraded Sandstone
  -  Slope of Eyot Bank

TITLE: Plan and N,S,E and W Facing Sections of Test Pit, AREA 4

COMMISSIONED BY:  
Bingham Yates and Partners

Figure 12