



North Pennines Archaeology Ltd
 2005
 Salmon Coops, Corby Castle

DRAWING No:

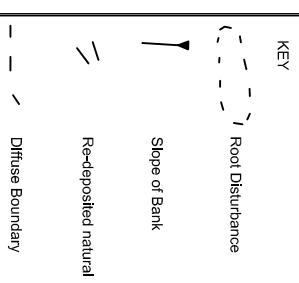
Fig 13

Scale 1:20

DRAWN BY: GJD

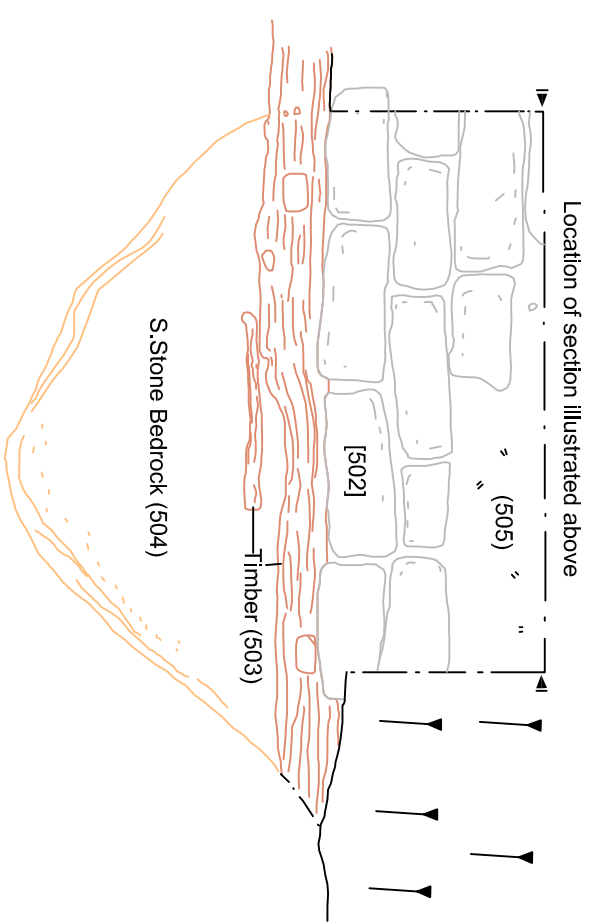
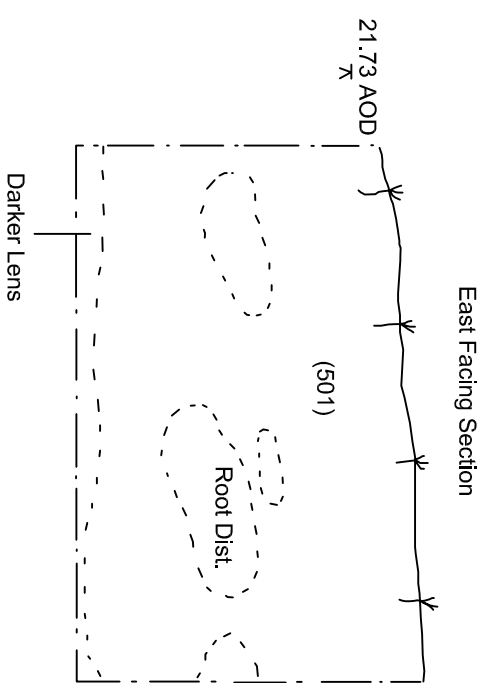
DATE: Nov 2005

LOCATION: N. Tip of N. Eyot



TITLE: Plan and East Facing Section
 of Test Pit, AREA 5

COMMISSIONED BY:
 Bingham Yates and Partners



Location: 1:6000

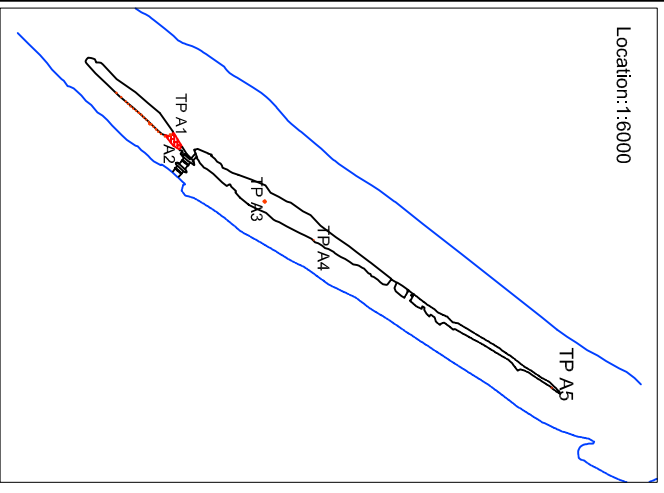


Figure 13