



North Pennines Archaeology Ltd
2005
Salmon Coops, Corby Castle

DRAWING NO:

Fig 9

Scale 1:20




DRAWN BY: GJD

DATE: Nov 2005

LOCATION: N. Tip of Southern Eyot



KEY

-  Degraded Sandstone
-  Modern Loose Cobbles
-  Charcoal
-  Redeposited Natural
-  Timber

TITLE: Plan and N, E and W Facing Section of Test Pit, AREA 1

COMMISSIONED BY:

Bingham Yates and Partners

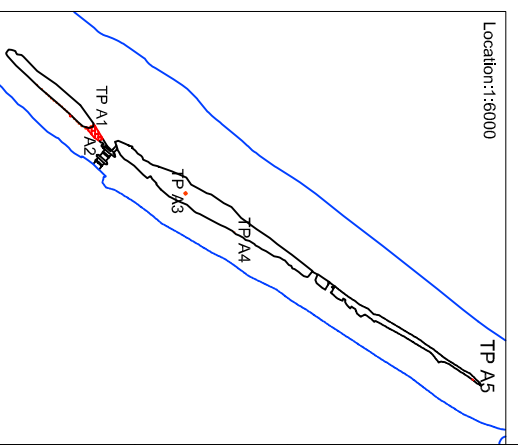
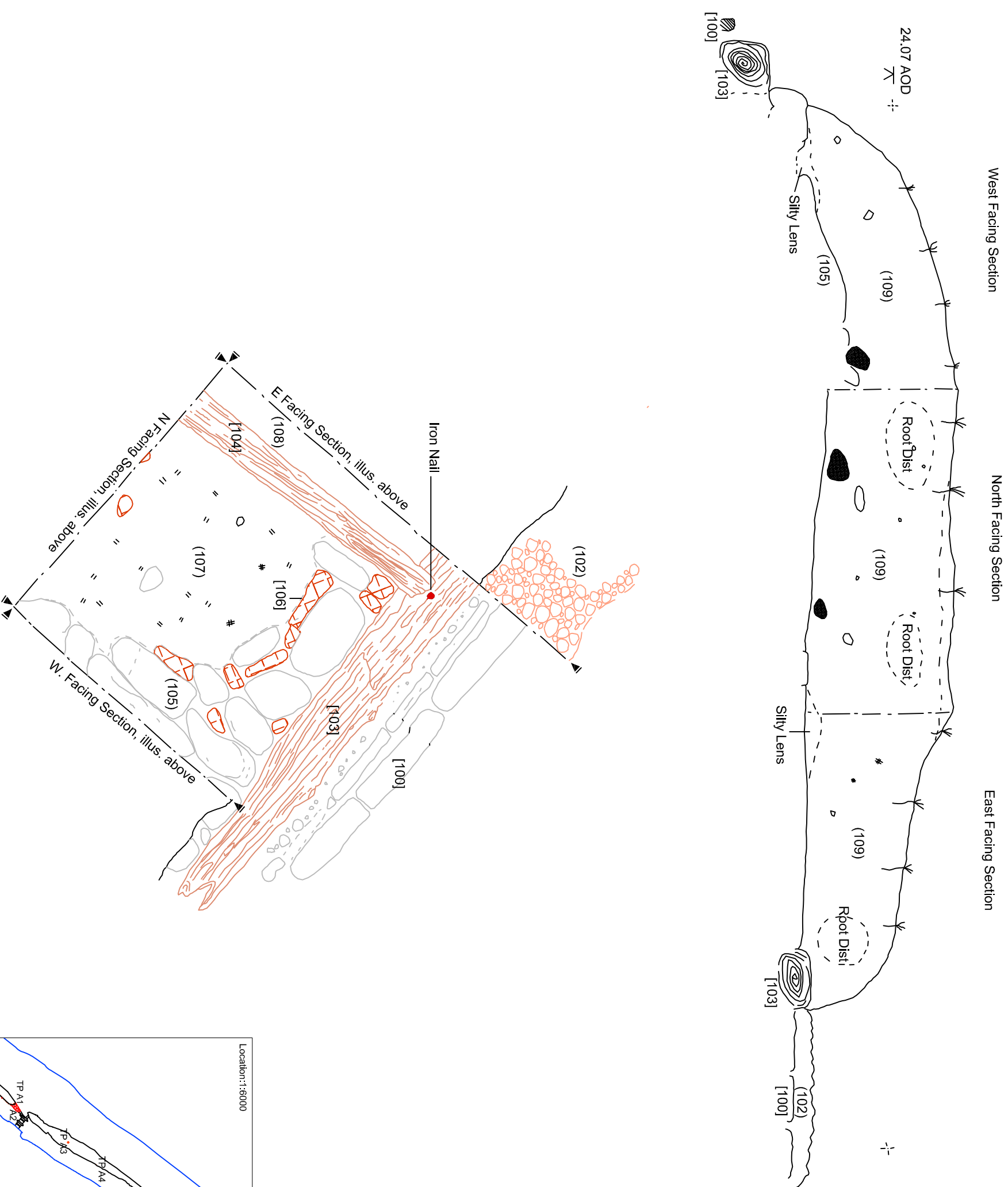


Figure 9