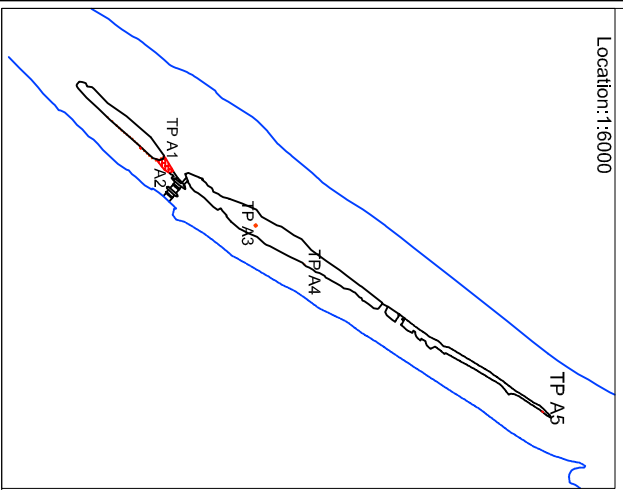


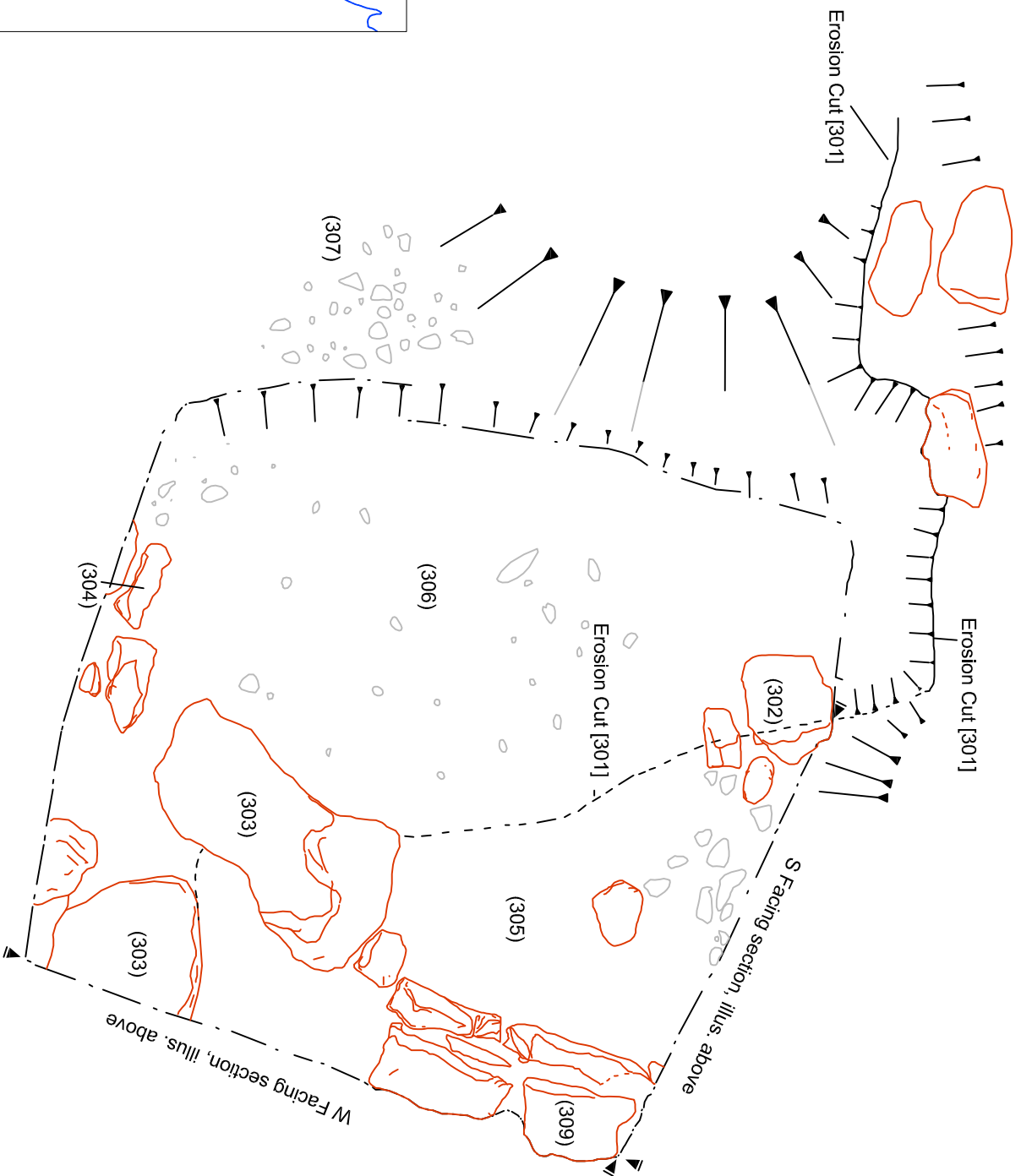
South Facing Section

West Facing Section

24.03 AOD



Location: 1:6000



North Pennines Archaeology Ltd
2005
Salmon Coops, Corby Castle

DRAWING No:


Fig 11

Scale 1:20

DRAWN BY: GJD

DATE: Nov 2005

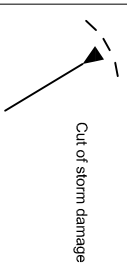
LOCATION: Southern end of N. Eyot



KEY



Large Sandstone
Block/Key Item



Cut of storm damage

TITLE: Plan and S and W Facing Sections
of Test Pit, AREA 3

COMMISSIONED BY:

Bingham Yates and Partners

Figure 11