



Figure 6: Location of 1975-77 Excavations Within Development Area (after Higham and Jones 1983)








North Pennines Archaeology Ltd
2006
Fell View, Silloth

DRAWING No:
Dr.No.: 6

Scale
1:650
DRAWN BY: MT
DATE: 09/03/06



- KEY
-  Cropmark
 -  Unexcavated Archaeology
 -  Excavated Archaeology
 -  Clay Bank
 -  Shingle Bank

TITLE:
1977 Excavation Area

COMMISSIONED BY:
Harvest Housing Group