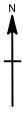




 <p>North Pennines Archaeology Ltd 2007</p>	<p>PROJECT: Derventio House Papcastle</p> <p>SCALE: 1:1250</p> <p>REPORT No: CP 526/07</p> <p>CLIENT Mr Mather</p> <p>DRAWN BY: FG</p> <p>DATE: April 2007</p> <p>FIGURE No: 1</p>	<p>LOCATION:</p> 	<p>KEY:</p> <ul style="list-style-type: none">  Roman Walls  Excavated Areas  Projected Roads  Site Boundary <p><small>Reproduced by permission of Ordnance Survey on behalf of The Controller of Her Majesty's Stationery Office. © Crown copyright. All rights reserved. Licence number 100014732</small></p>
--	--	--	---

Figure 3 : Location of Roman Fort