






| | | | |
|--|---|--|--|
|  <p>North Pennines Archaeology Ltd 2007</p> | <p>PROJECT: Maudslack to Dale Head, Martindale</p> <p>SCALE: 1:14500</p> <p>REPORT No: CP 541/07</p> <p>CLIENT: United Utilities</p> <p>DRAWN BY: CP</p> <p>DATE: November 2007</p> | <p>LOCATION:</p>  | <p>KEY</p> <ul style="list-style-type: none">  Present Overhead Cable Route  Proposed Underground Cable Route  Historic Site <p><small>Reproduced by permission of Ordnance Survey on behalf of The Controller of Her Majesty's Stationery Office. © Crown copyright. All rights reserved. Licence number 100014732.</small></p> |
|--|---|--|--|

Figure 9 : Location of known historical sites in the vicinity of the cable route