




 <p>North Pennines Archaeology Ltd 2007</p>	<p>PROJECT: Maudslack to Dale Head, Martindale</p> <p>SCALE: 1:7000</p> <p>REPORT No: CP 541/07</p> <p>CLIENT: United Utilities</p> <p>DRAWN BY: CP</p> <p>DATE: November 2007</p>	<p>LOCATION:</p> 	<p>KEY</p> <p> Present Overhead Cable Route</p> <p> Proposed Underground Cable Route</p> <p> Plot area</p> <p> Feature recorded during walkover survey</p> <p><small>Reproduced by permission of Ordnance Survey on behalf of The Controller of Her Majesty's Stationery Office. © Crown copyright. All rights reserved. Licence number 100014732.</small></p>
--	--	--	--

Figure 10 : Results of the walkover survey