


  
 North Pennines Archaeology Ltd  
 2007  
 24 Alpine Way, Sunderland




COMMISSIONED BY:  
 Garry Daw

SCALE: 1:400

DRAWN BY: MT

DATE: November 2007

LOCATION:  


**KEY:**  
 Geophysical Survey  
 House Platform  
 Trenches

REPORT No: CP 558/07

FIGURE No: 1

Figure 1: Trench Location Points