


 <p>North Pennines Archaeology Ltd 2007</p>	<p>PROJECT: 24 Alpine Way, Sunderland</p> <p>SCALE: 1:25</p> <p>REPORT No: CP 558/07</p> <p>CLIENT Mr G Daw</p> <p>DRAWN BY: MS / NG</p> <p>DATE: November 2007</p>	<p>LOCATION:</p>	<p>KEY:</p> <p>(200) Context Label</p> <p> Stones</p> <p> Cardinal Point</p> <p> Height AOD</p>
--	---	------------------	--

Figure 3 : Excavated Feature Sections