

North Pennines Archaeology Ltd
2007
24 Alpine Way, Sunderland

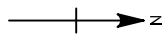
COMMISSIONED BY:
Garry Daw

SCALE: 1:100


DRAWN BY: NG

DATE: November 2007

LOCATION:




KEY:

 Hachure

 Stones

 Geophysical Survey

 House Platform

 (202) Context Label

REPORT No: CP 558/07

FIGURE No: 5

Figure 5 : Trench 2 Plan