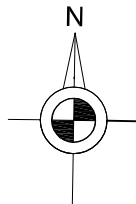



 <p>North Pennines Archaeology Ltd 2007</p>	<p>PROJECT: Corbridge Sewer Refurbishment</p> <p>SCALE: 1:175</p> <p>REPORT No: CP 546/07</p> <p>CLIENT Northumbrian Water</p> <p>DRAWN BY: MS</p> <p>DATE: April 2008</p> <p>FIGURE No: 3</p>	<p>LOCATION:</p> 	<p>KEY:</p> <p> Trench location</p> <p> Manhole chambers</p> <p> Manhole openings</p> <p><small>Reproduced by permission of Ordnance Survey on behalf of The Controller of Her Majesty's Stationery Office. © Crown copyright. All rights reserved. Licence number 100014732</small></p>
--	--	---	---

Figure 3 : Location of groundworks on Station Road