




North Pennines Archaeology Ltd  
 2008  
 Former Durham Council Depot,  
 Pit Lane, Framwellgate Moor,  
 Durham

Scale 1:1000 at A3

DRAWN BY: MDR  
 DATE: April 2008

KEY:

-  outline of development area
-  excavated area
-  standing depot buildings

Reproduced by permission of Ordnance Survey on behalf of The Controller of Her Majesty's Stationery Office. © Crown copyright. All rights reserved. Licence number 100014732.

REPORT No:

CP 544

COMMISSIONED BY:

Scott Wilson Ltd

Figure 2 : Location of excavated areas (Areas A-C)