






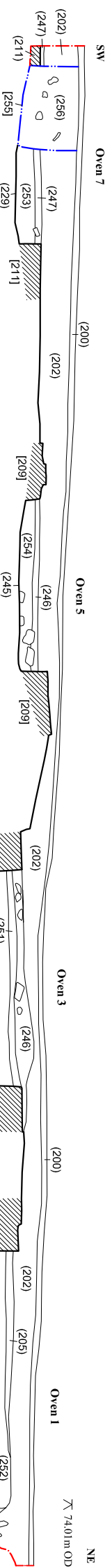


North Pennines Archaeology Ltd
 2008
 Former Durham Council Depot,
 Pit Lane, Framwellgate Moor,
 Durham

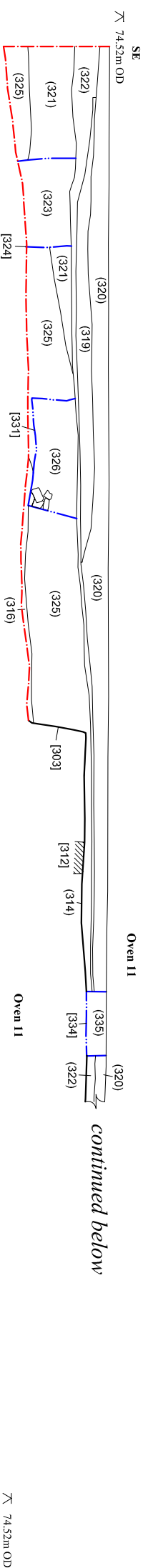
Scale 1: 50 at A3

DRAWN BY: MDR
 DATE: April 2006

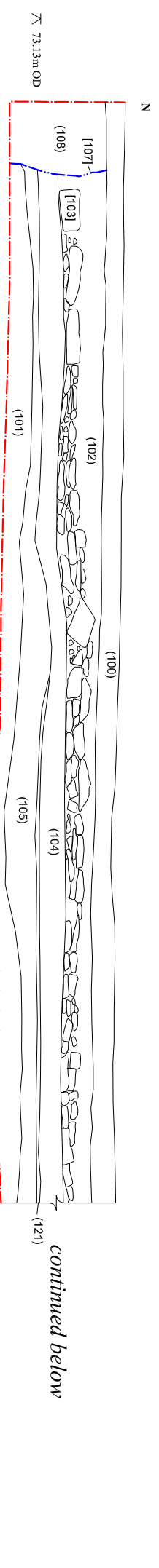
-  limit of excavation
-  modern truncation
-  datum
-  context number
-  oven wall



Area A, Section 1



Area B, Section 3



Area C, Section 4

continued from above

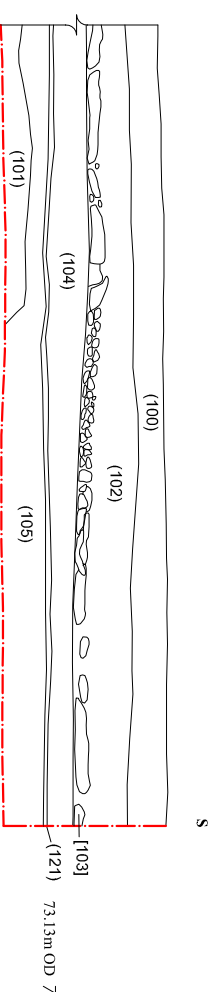


Figure 4 : Sections drawings of Area A, Area B and Area C

REPORT No:

CP 544

COMMISSIONED BY:

Scott Wilson Ltd