

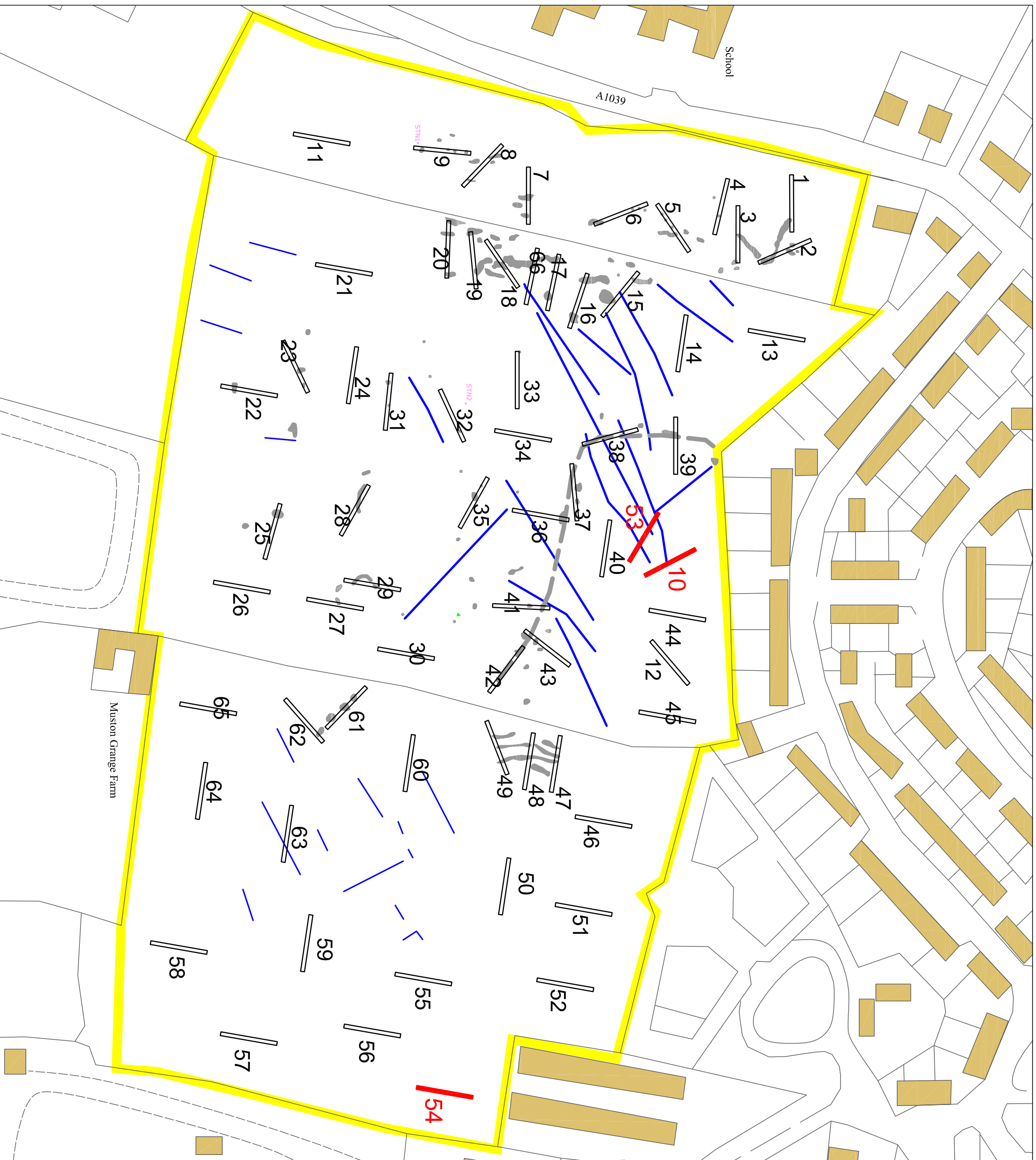


North Pennines Archaeology Ltd  
2008

PROJECT: Land off Muston Road, Filey, Evaluation  
 SCALE: variable  
 REPORT No: CP 658/08  
 CLIENT: Wardell Armstrong LLP  
 DRAWN BY: TL  
 DATE: May 2008

Reproduced by permission of Ordnance Survey on behalf of The Controller of Her Majesty's Stationery Office. © Crown copyright. All rights reserved. Licence number 100014732

Figure 1: Site location maps.







North Pennines Archaeology Ltd  
 2008  
 Land off Muston Road, Filey  
 North Yorkshire  
 Archaeological Evaluation

Scale 1:2000

DRAWN BY: TL

DATE: April 2008

KEY

-  Evaluation trench devoid of archaeological features
-  Evaluation trench containing archaeological features
-  Potential feature identified by geophysics
-  Potential field drain identified by geophysics

Reproduced by permission of Ordnance Survey on behalf of The Controller of Her Majesty's Stationery Office. © Crown copyright. All rights reserved. Licence number 100014732.

REPORT No:

CP 658/08

COMMISSIONED BY:

Wardell Armstrong LLP

Figure 2: Trench location plan within the development area





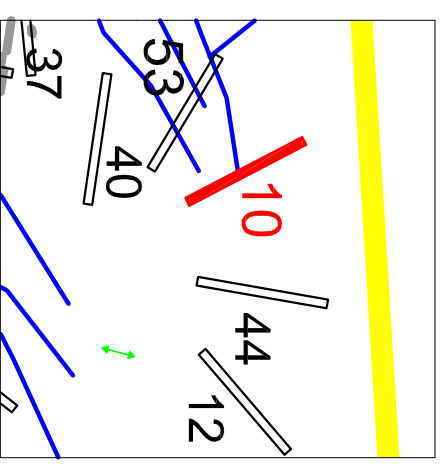
North Pennines Archaeology Ltd  
 2008  
 Land off Muston Road, Filey  
 North Yorkshire  
 Archaeological Evaluation

Scale see scale bars

DRAWN BY: TL

DATE: 01/05/08

LOCATION:



Reproduced by permission of Ordnance Survey on behalf of The Controller of Her Majesty's Stationery Office.  
 © Crown copyright. All rights reserved.  
 Licence number 100014732.

REPORT No:

CP 658/08

COMMISSIONED BY:

Wardell Armstrong

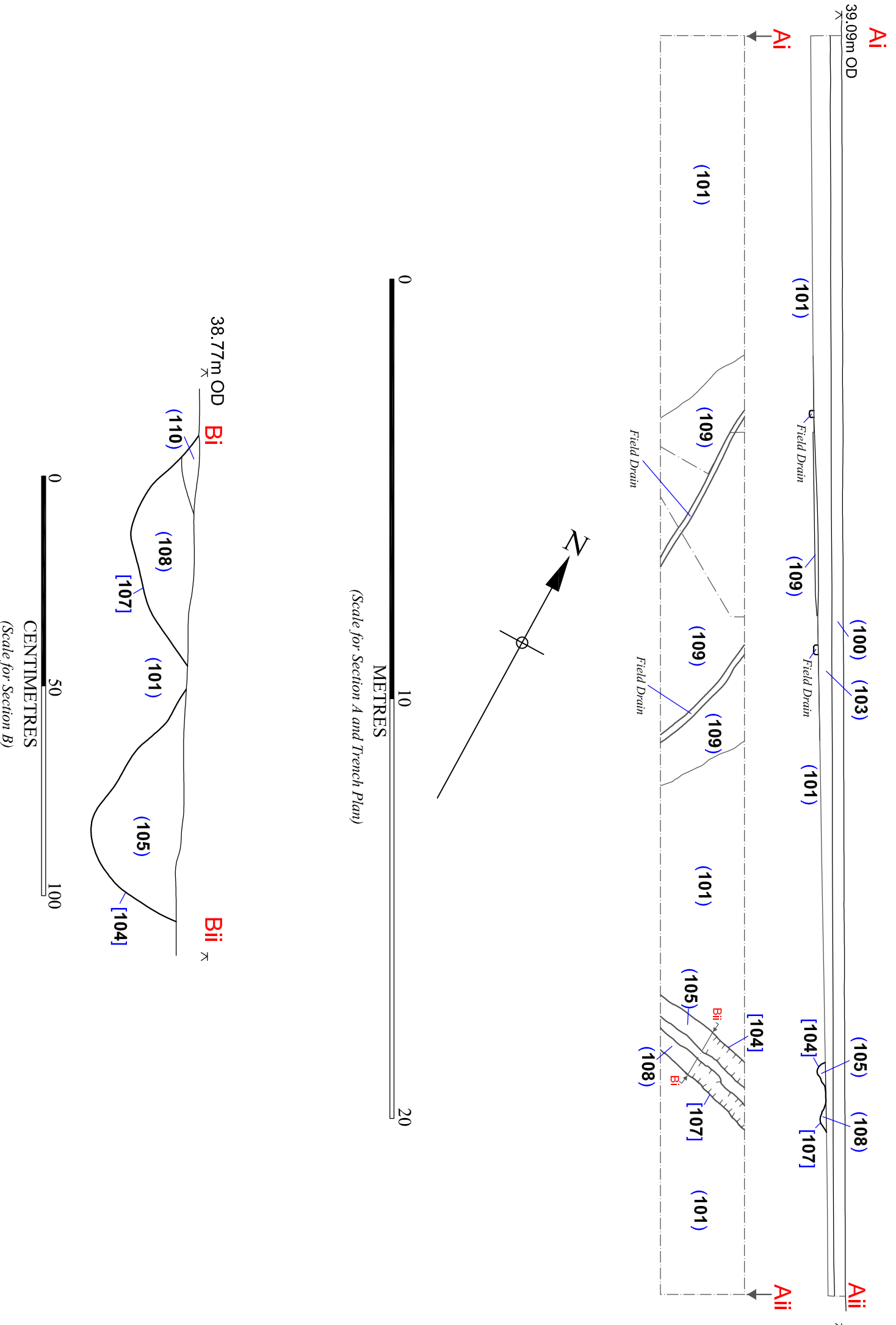


Figure 3: Trench 10, plan and section.



North Pennines Archaeology Ltd  
2008

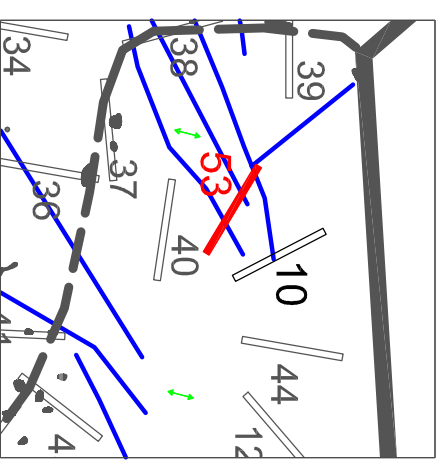
Land off Muston Road, Filey  
North Yorkshire  
Archaeological Evaluation

Scale see scale bars

DRAWN BY: TL

DATE: 01/05/2008

LOCATION:



Reproduced by permission of Ordnance Survey on behalf of The Controller of Her Majesty's Stationery Office. © Crown copyright. All rights reserved. Licence number 100014732.

REPORT No:

CP 658/08

COMMISSIONED BY:

Wardell Armstrong LLP

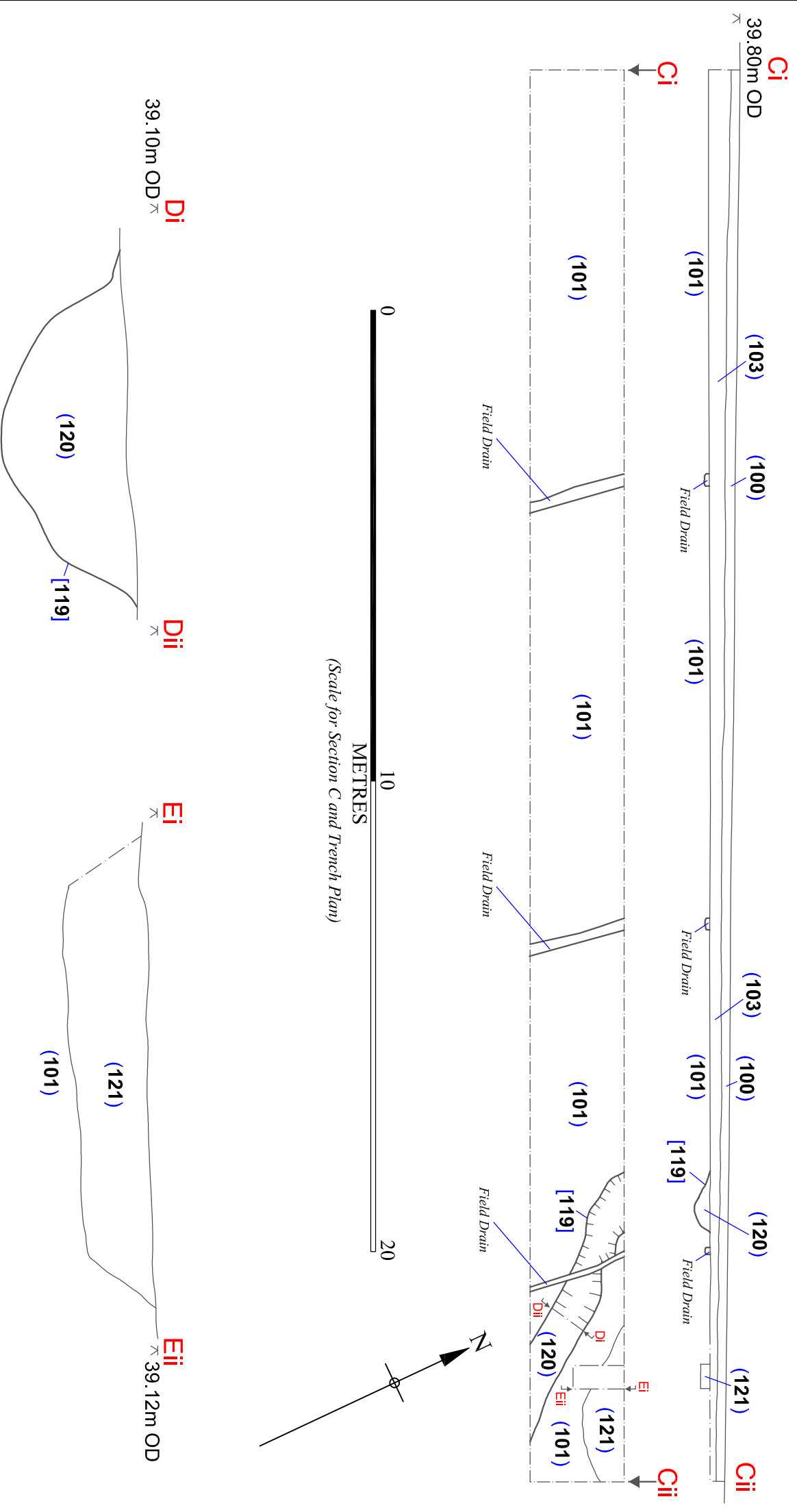
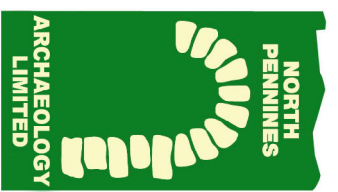
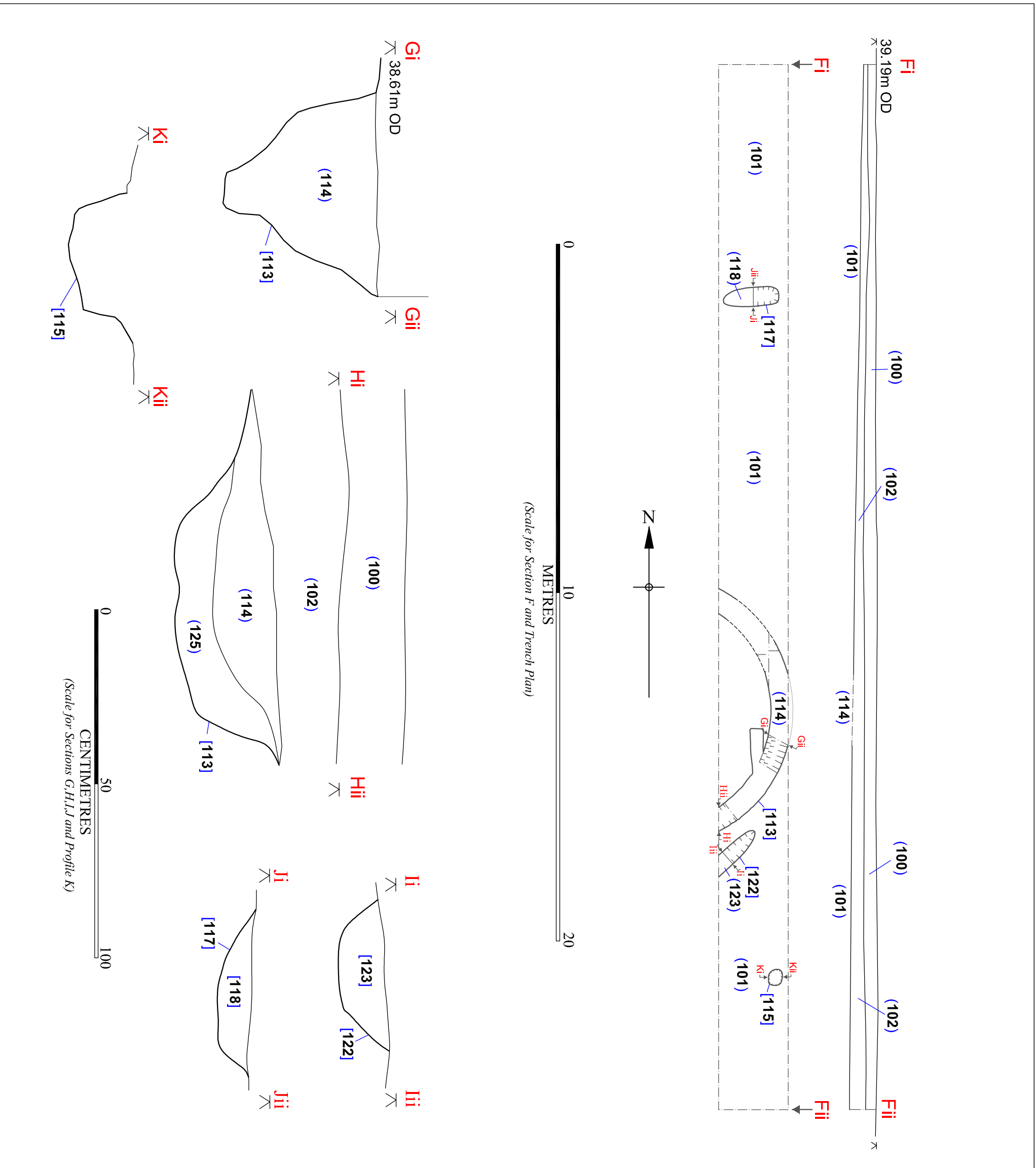


Figure 4: Trench 53, plan and sections.



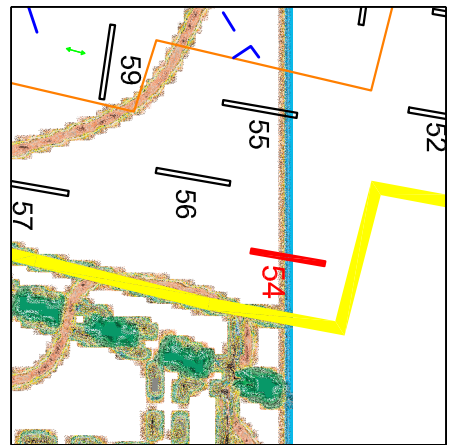
North Pennines Archaeology Ltd  
 2008  
 Land off Muston Road, Filey  
 North Yorkshire  
 Archaeological Evaluation

Scale see scale bars

DRAWN BY: TL

DATE: 01/05/2008

LOCATION:



Reproduced by permission of Ordnance Survey on behalf of The Controller of Her Majesty's Stationery Office. © Crown copyright. All rights reserved. Licence number 100014732.

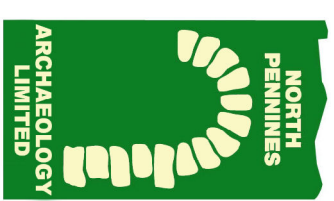
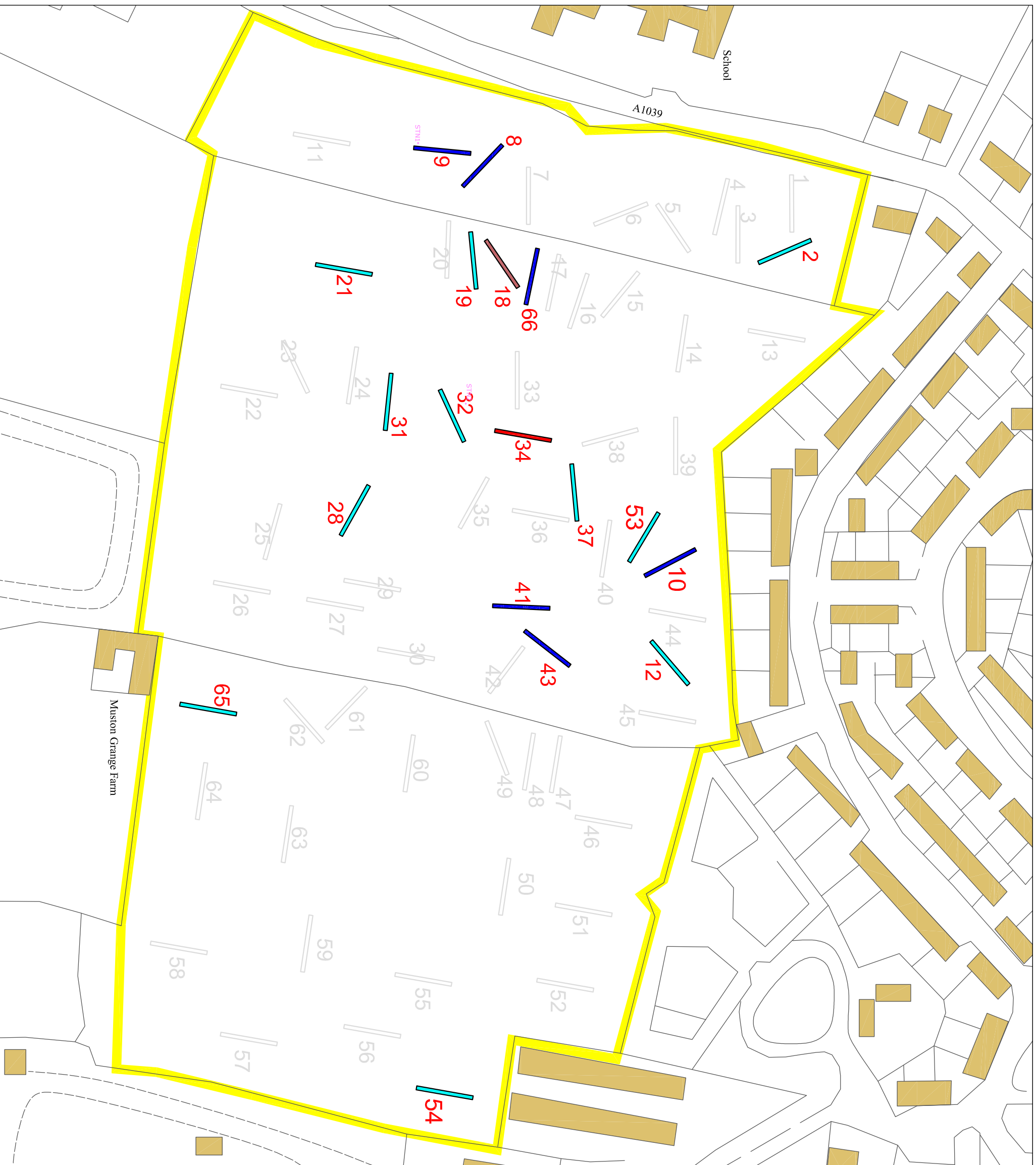
REPORT No:

CP 658/08

COMMISSIONED BY:

Wardell Armstrong LLP

Figure 5: Trench 54, plan and sections.









North Pennines Archaeology Ltd  
 2008  
 Land off Muston Road, Filey  
 North Yorkshire  
 Archaeological Evaluation

Scale 1:2000

DRAWN BY: TL

DATE: April 2008

KEY

-  Evaluation trench devoid of lithics
-  Evaluation trench containing 1 lithic
-  Evaluation trench containing 2 lithics
-  Evaluation trench containing 3 lithics
-  Evaluation trench containing 4 lithics
-  Evaluation trench containing 5 lithics

Reproduced by permission of Ordnance Survey on behalf of The Controller of Her Majesty's Stationery Office.  
 © Crown copyright. All rights reserved.  
 Licence number 100014732.

REPORT No:

CP 658/08

COMMISSIONED BY:

Wardell Armstrong LLP

Figure 6: Lithics Distribution