




 <p>North Pennines Archaeology Ltd 2008</p>	<p>PROJECT: Scout Moor Quarry SCALE: 1:5000 REPORT No: CP 710/08 CLIENT: Scott Wilson DRAWN BY: MT DATE: 29/06/08</p>		<p>KEY:</p> <ul style="list-style-type: none">  Site Boundary  Current Quarry Face  Area of Stripping  S6 Recorded Bell-Pit Site <p><small>Reproduced by permission of Ordnance Survey on behalf of The Controller of Her Majesty's Stationery Office. © Crown copyright. All rights reserved. Licence number 100014732</small></p>
--	--	---	---

Figure 2: Location of Watching Brief