

Figure 2 : Location of High House Quarry Evaluation in Relation to Previous Work







North Pennines Archaeology Ltd
2008
High House Quarry
Archaeological Evaluation

Scale 1:10,000

DRAWN BY: MT
DATE: 11/09/08



KEY

-  Interpreted Cropmarks - Higham and Jones 1975
-  NPA Interpreted Cropmarks - Davies 2006
-  Pilot Geophysical Surveys
-  Trenches

Reproduced by permission of Ordnance Survey on behalf of The Controller of Her Majesty's Stationery Office. © Crown copyright. All rights reserved. Licence number 100014732.

REPORT No:

CP 666/08

COMMISSIONED BY:

Stephenson Halliday