



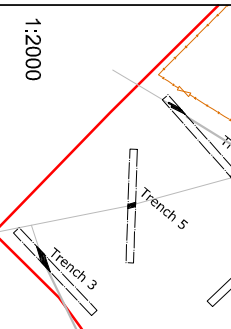
North Pennines Archaeology Ltd  
2008  
High House Quarry

Scale 1:200 (Plan)  
1:25 (Section)

DRAWN BY: HN

DATE: September 2008

LOCATION: [Redacted]



KEY:

- Evaluation trench
- Features within trench
- Predicted line of archaeology

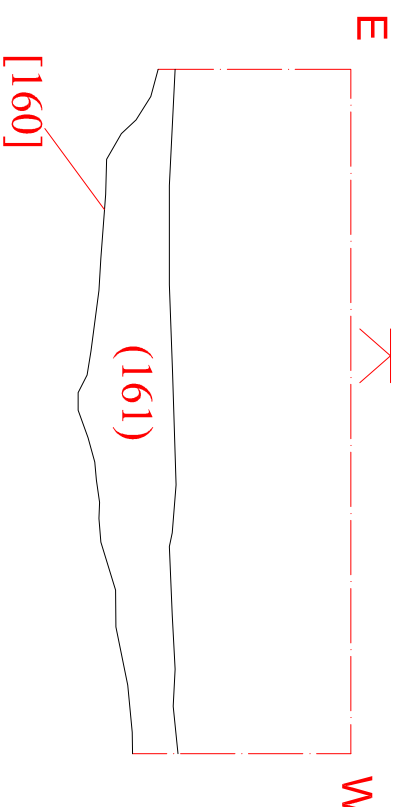
Reproduced by permission of Ordnance Survey on behalf of The Controller of Her Majesty's Stationery Office. © Crown copyright. All rights reserved. Licence number 100014732

REPORT No:

CP 666/08

COMMISSIONED BY:

Stephenson Halliday



Section 2: South facing section of linear feature [160]

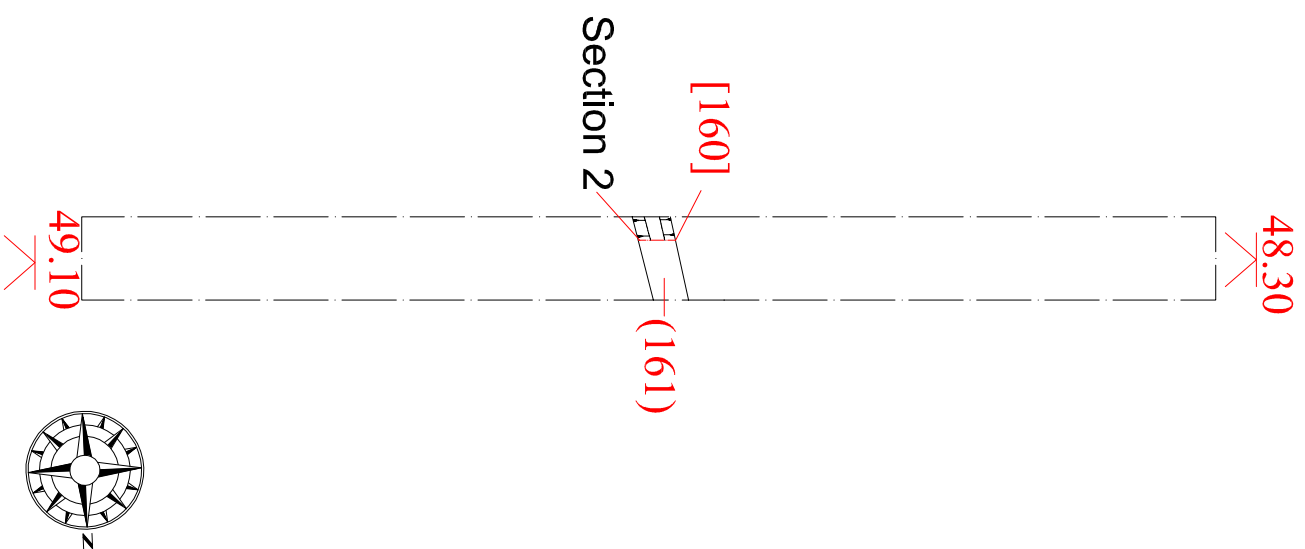


Figure 5: Trench 5, Plan and Section.