


 <p>North Pennines Archaeology Ltd 2009</p>	<p>PROJECT: Peel Place, Lanthwaite, LDNP</p> <p>SCALE: 1:1000 at A4</p> <p>REPORT No: CP786/09</p> <p>CLIENT United Utilities</p> <p>DRAWN BY: DJ</p> <p>DATE: July 2009</p> <p>FIGURE: 12</p>	<p>KEY:</p> <p> monitored trench</p> <p> proposed line of underground cable</p>	 <p>Reproduced by permission of Ordnance Survey on behalf of The Controller of Her Majesty's Stationery Office. © Crown copyright. All rights reserved. Licence number 100014732</p>
--	--	---	---

Figure 12 : Location of the monitored trench