



North Pennines Archaeology Ltd
2008

PROJECT: Saltom Pit, Whitehaven, Cumbria
SCALE: 1:35000 at A4
REPORT No: CP 775/08
CLIENT: Entec UK Limited
DRAWN BY: MDR
DATE: October 2008



KEY:



site location

Reproduced by permission of Ordnance Survey
on behalf of The Controller of Her Majesty's
Stationery Office. © Crown copyright.
All rights reserved. Licence number 100014732

Figure 1: Location map

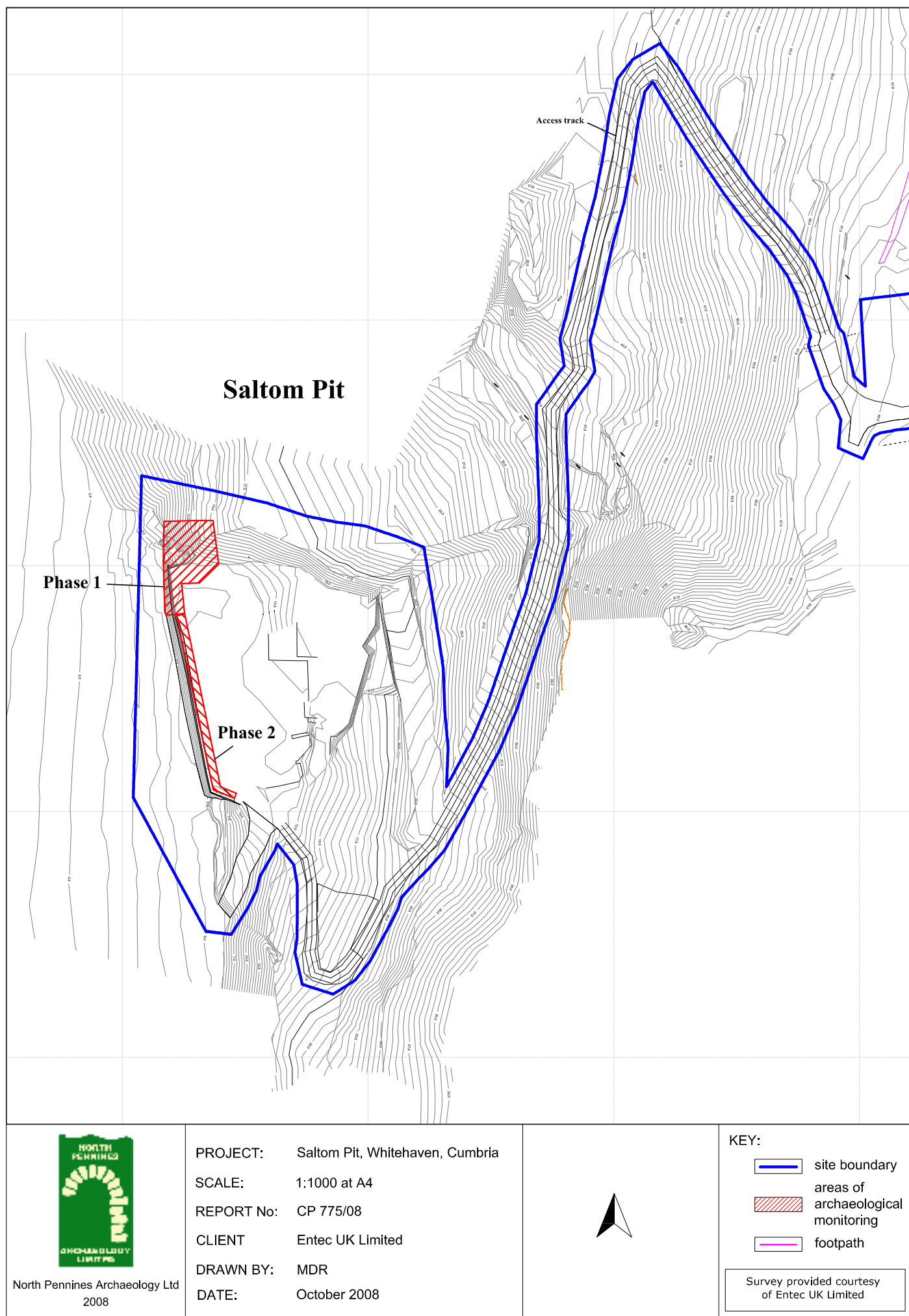


Figure 2 : Locations of areas of archaeological monitoring (Phase I and Phase II)

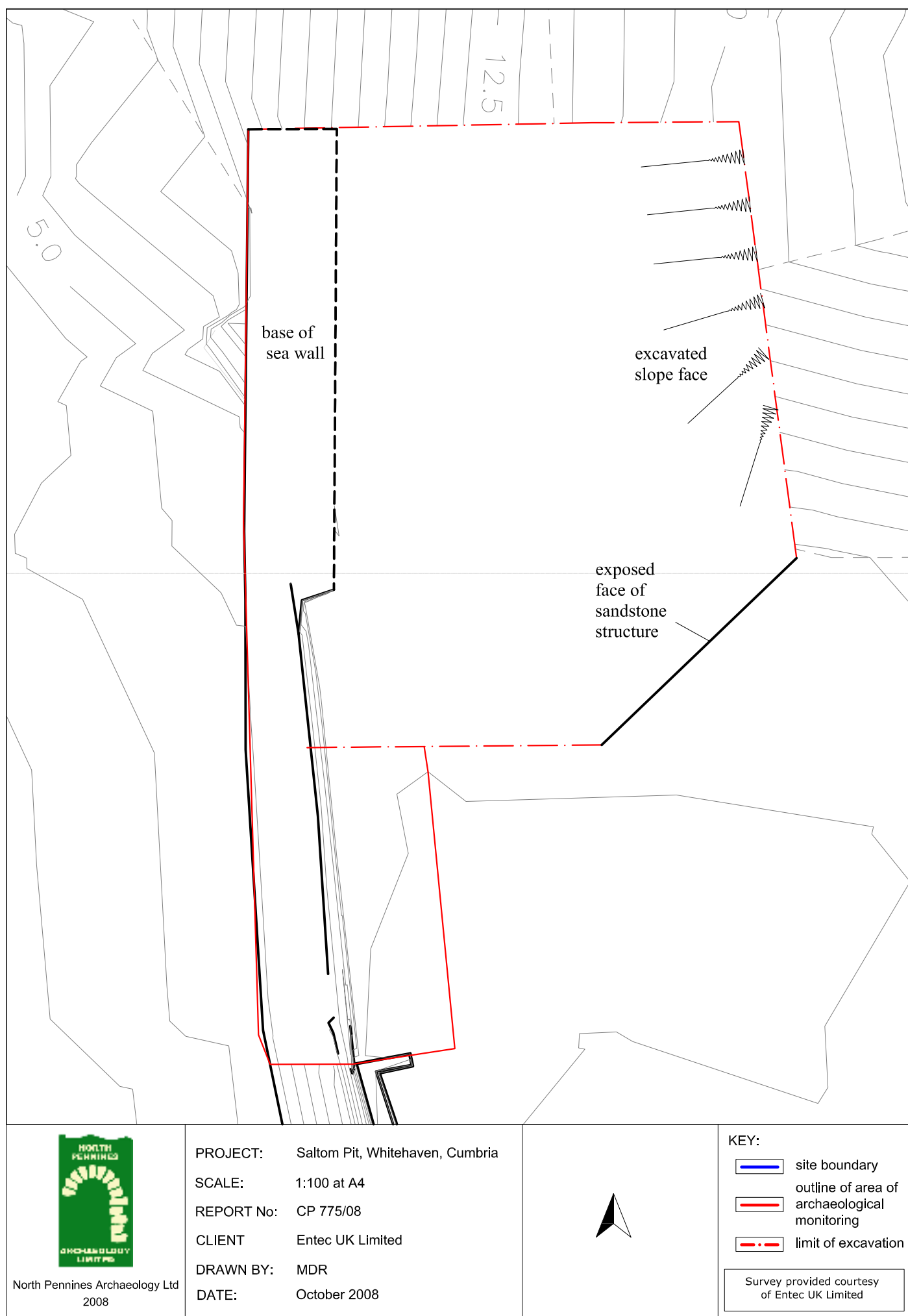
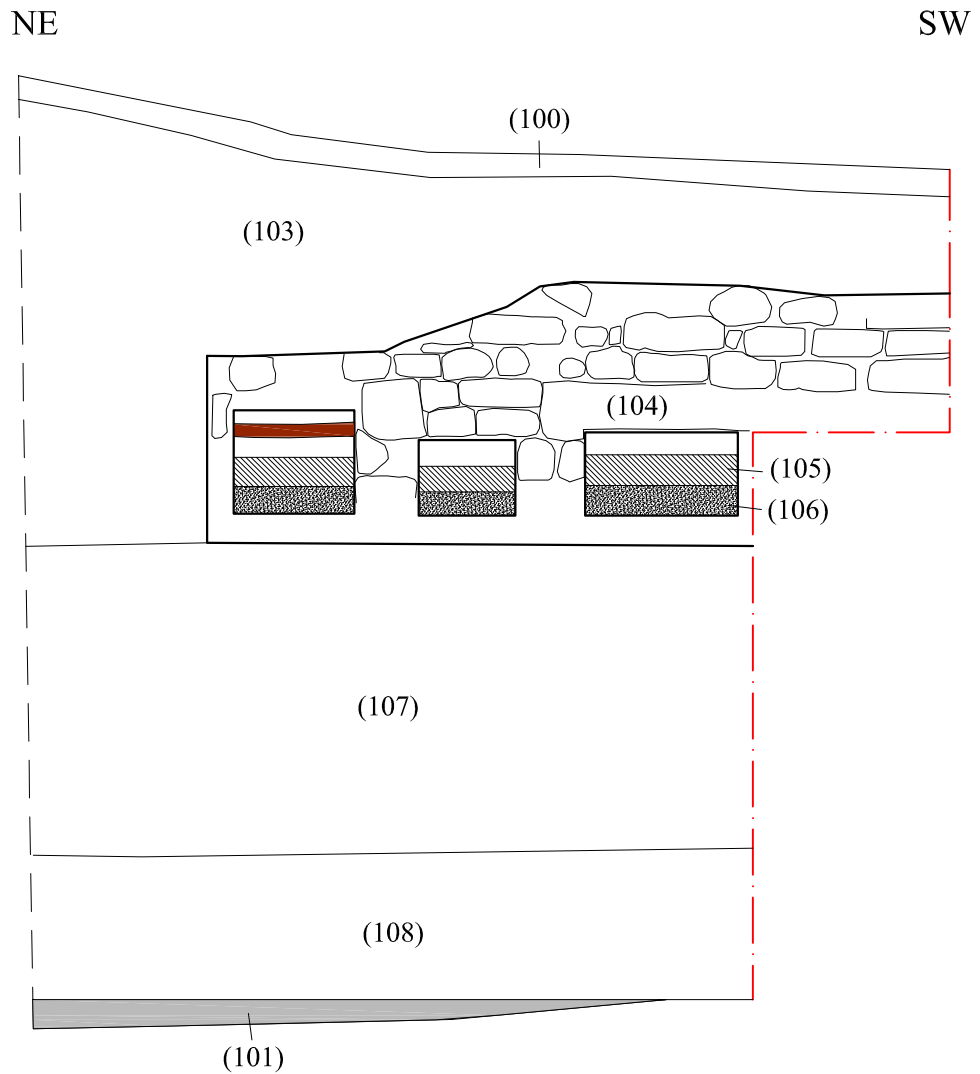


Figure 3 : Plan of the area monitored during repairs to the sea wall (Phase I)



North Pennines Archaeology Ltd
2008

PROJECT: Saltom Pit, Whitehaven, Cumbria
SCALE: 1:50 at A4
REPORT No: CP 775/08
CLIENT: Entec UK Limited
DRAWN BY: MDR
DATE: October 2008

KEY:

(100) context number
timber
limit of excavation
sandstone bedrock

Figure 4 : Profile drawing of the exposed face of the sandstone structure



Figure 5 : Plan of Phase II excavated surfaces (109) and (110)