


North Pennines Archaeology Ltd
2008

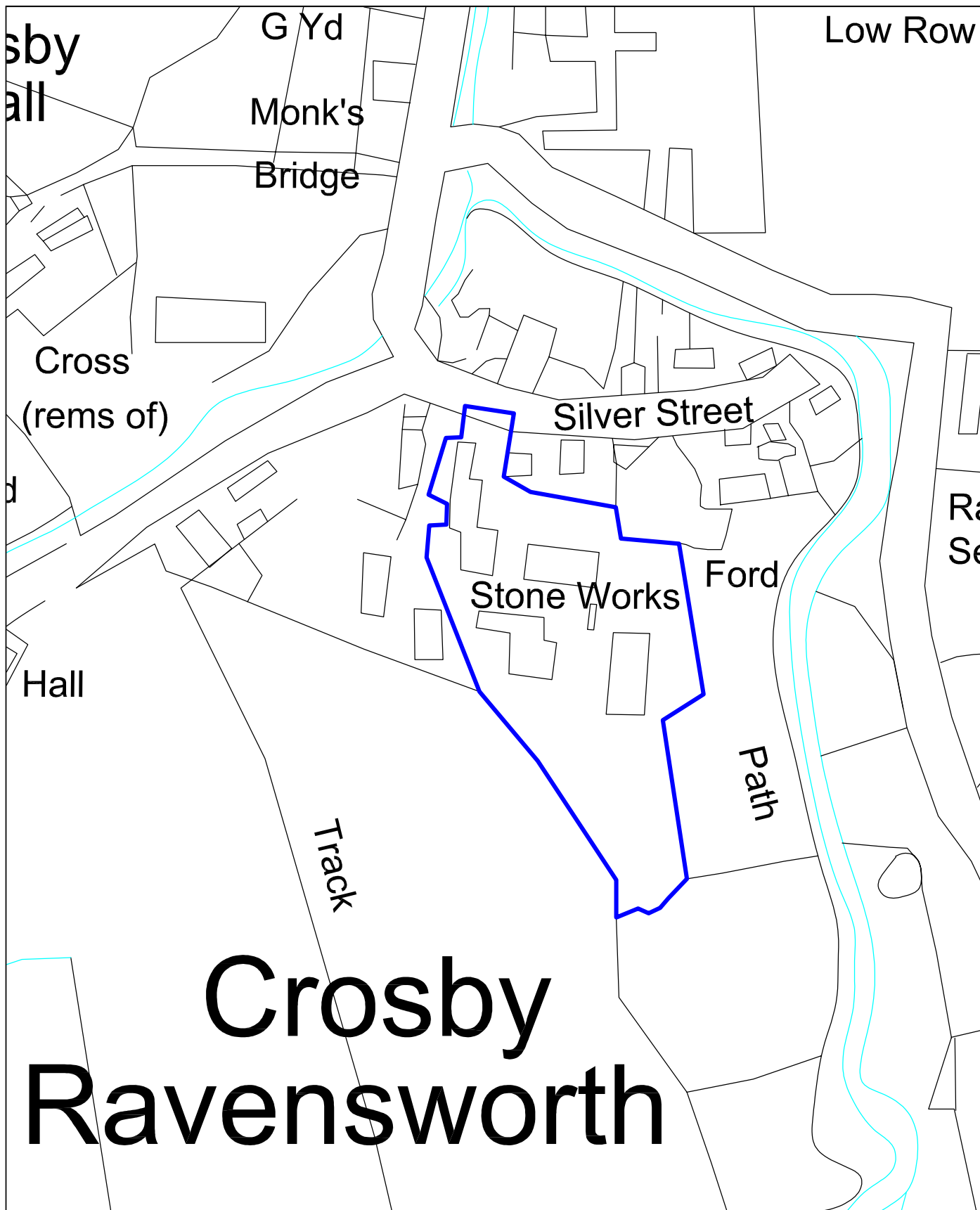
PROJECT: Silver Street, Crosby Ravensworth
 SCALE: 1:50,000
 REPORT No: CP 838/08
 CLIENT: Marshalls Plc
 DRAWN BY: JS
 DATE: November 2008



KEY:
 Study Area

Reproduced by permission of Ordnance Survey on behalf of The Controller of Her Majesty's Stationery Office. © Crown copyright. All rights reserved. Licence number 100014732

Figure 1: Location of Study Area



Crosby Ravensworth




North Pennines Archaeology Ltd
2008

PROJECT: Silver Street, Crosby Ravensworth
 SCALE: 1:2000
 REPORT No: CP 838/08
 CLIENT: Marshalls Plc
 DRAWN BY: JS
 DATE: November 2008



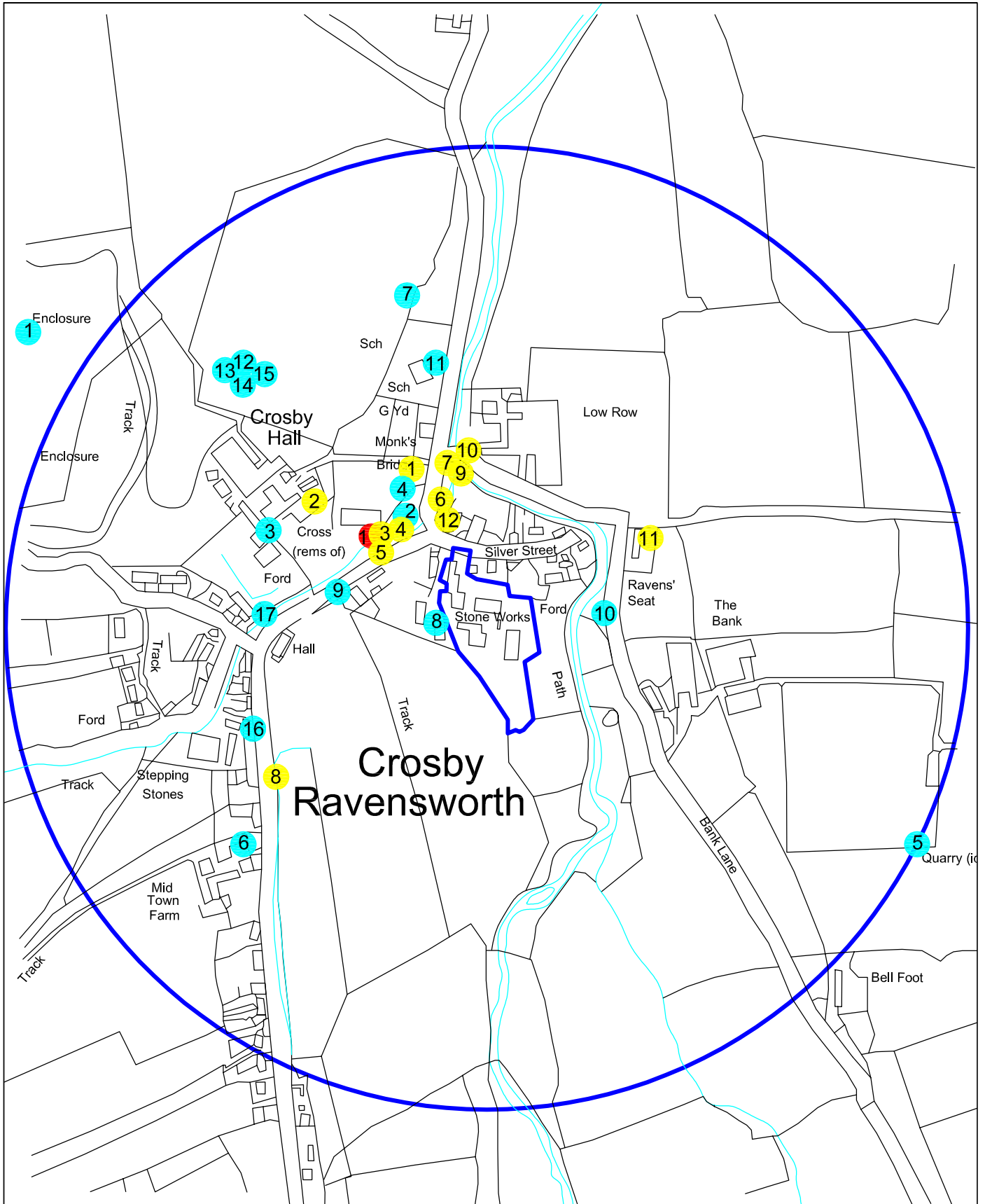
KEY:

Based on the 2008
Ordnance Survey Map

 Site Boundary

Reproduced by permission of Ordnance Survey
on behalf of The Controller of Her Majesty's
Stationery Office. © Crown copyright.
All rights reserved. Licence number 100014732

Figure 2: Detailed location of site









 <p>North Pennines Archaeology Ltd 2008</p>	<p>PROJECT: Silver Street, Crosby Ravensworth</p> <p>SCALE: 1:5,500</p> <p>REPORT No: CP 838/08</p> <p>CLIENT: Marshalls Plc</p> <p>DRAWN BY: JS</p> <p>DATE: November 2008</p>	<p style="text-align: center;">N ↑</p>	<p>KEY:</p> <ul style="list-style-type: none">  Site Boundary  Scheduled Ancient Monument  SMR Events  0.5 km study area  Listed Buildings <p><small>Reproduced by permission of Ordnance Survey on behalf of The Controller of Her Majesty's Stationery Office. © Crown copyright. All rights reserved. Licence number 100014732</small></p>
--	---	--	--

Figure 3 : Location of known Historical Sites within 0.5km study area