




| | | | |
|--|--|---|---|
|  <p>North Pennines Archaeology Ltd 2008</p> | <p>PROJECT: Moss Yard, Rowcliffe Lane, Penrith</p> <p>SCALE: 1:1000</p> <p>REPORT No: CP 835/08</p> <p>CLIENT Atkinson Builders</p> <p>DRAWN BY: JS</p> <p>DATE: December 2008</p> | <p>LOCATION:</p>  | <p>KEY:</p> <p> Site Boundary</p> <p><small>Reproduced by permission of Ordnance Survey on behalf of The Controller of Her Majesty's Stationery Office. © Crown copyright. All rights reserved. Licence number 100014732</small></p> |
|--|--|---|---|

Figure 9: First Edition Ordnance Survey Map, 1865