

North Pennines Archaeology Ltd
2006
New Cowper Farm

FIGURE NO:
1

Main Drawing Scale: 1:25,000

DRAWN BY: NG

DATE: October 2006

LOCATION:



Reproduced by permission of Ordnance Survey on behalf of The Controller of Her Majesty's Stationery Office. © Crown copyright. All rights reserved. Licence number 100014732.

TITLE:
Site Location

COMMISSIONED BY:
Thomas Armstrong
(Holdings) Ltd

Figure 1: Site Location



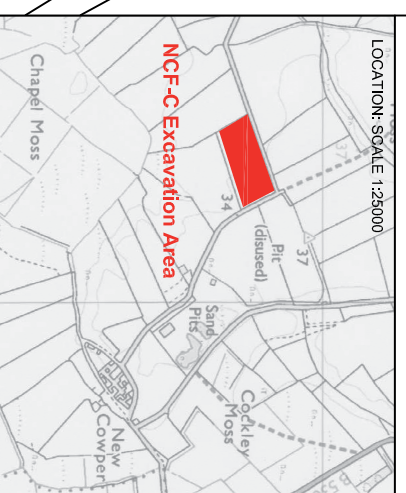
North Pennines Archaeology Ltd
 2006
 New Cowper Quarry,
 Northern Area, Aspatria

SCALE: 1:1000

DRAWN BY: NG

DATE: October 2006

LOCATION: SCALE 1:25000



KEY	
	Post-medieval and modern features
	Probable prehistoric features
	Prehistoric features with datable finds
	Strip boundary
	Limit of excavation

FIGURE No: 2

REPORT No: CP 302/06

COMMISSIONED BY:
 Thomas Armstrong
 (Holdings) Ltd

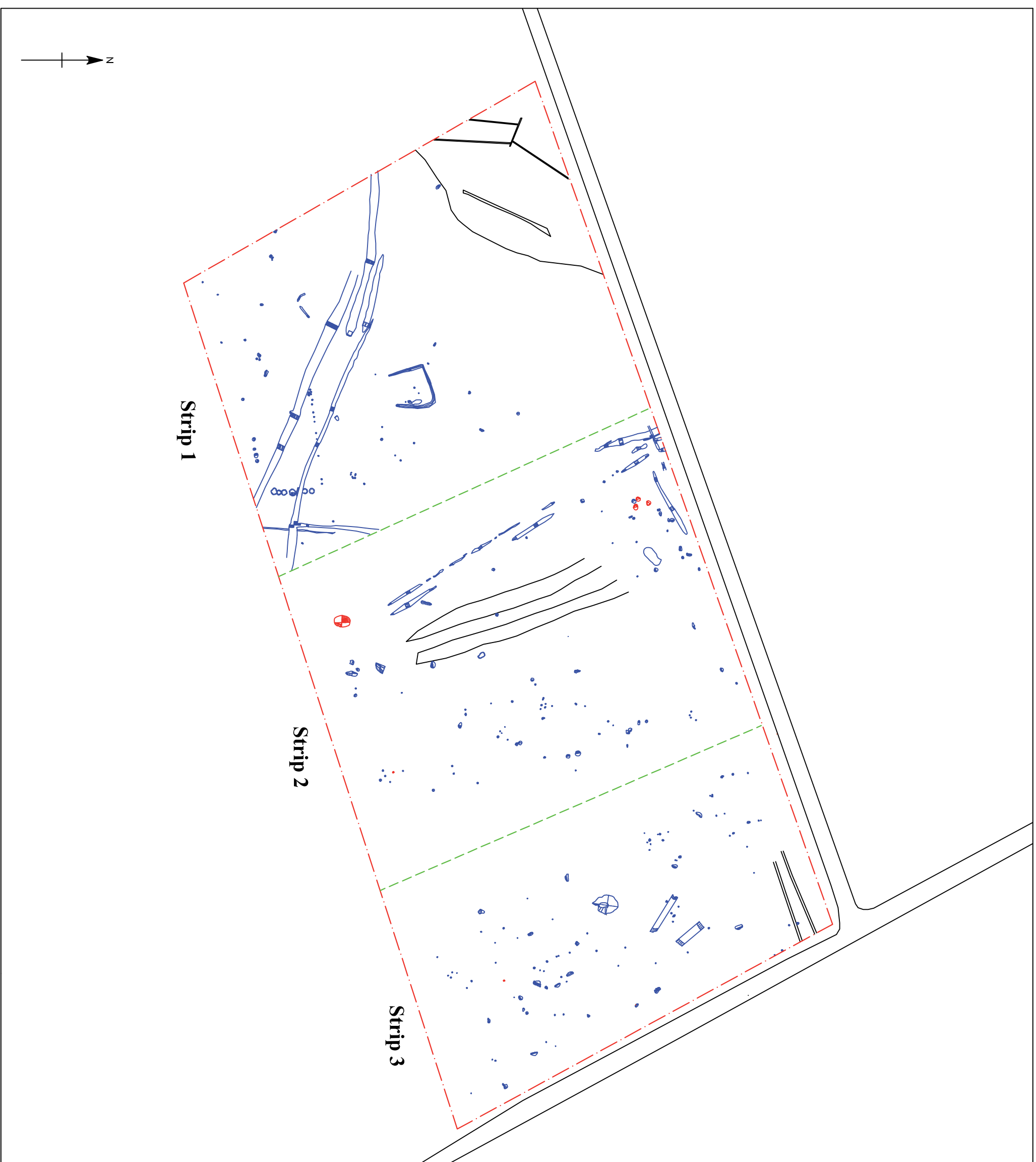


Figure 2 : Overall Site Plan



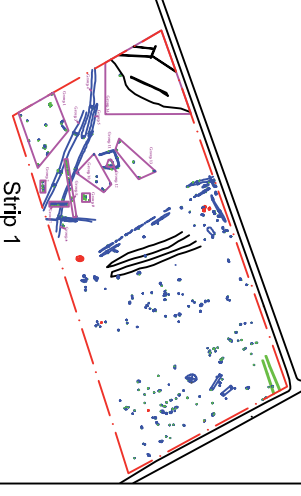
North Pennines Archaeology Ltd
 2006
 New Cowper Quarry,
 Northern Area, Aspatia

SCALE: 1:450

DRAWN BY: NG

DATE: October 2006

LOCATION:



KEY:



FIGURE No:

3

REPORT No:

CP 302/06

COMMISSIONED BY:

Thomas Armstrong
 (Holdings Ltd)

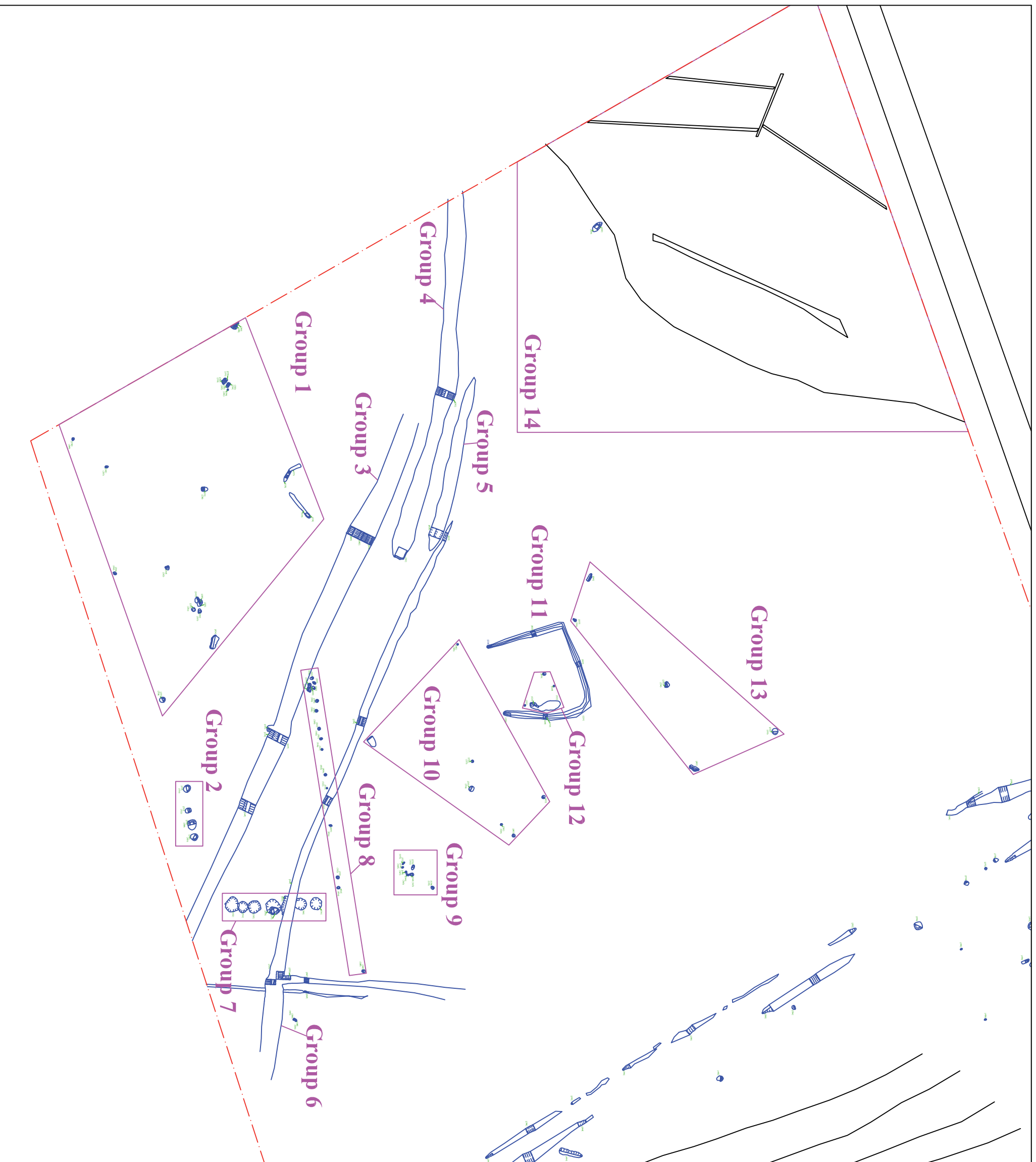
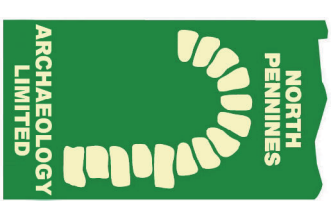
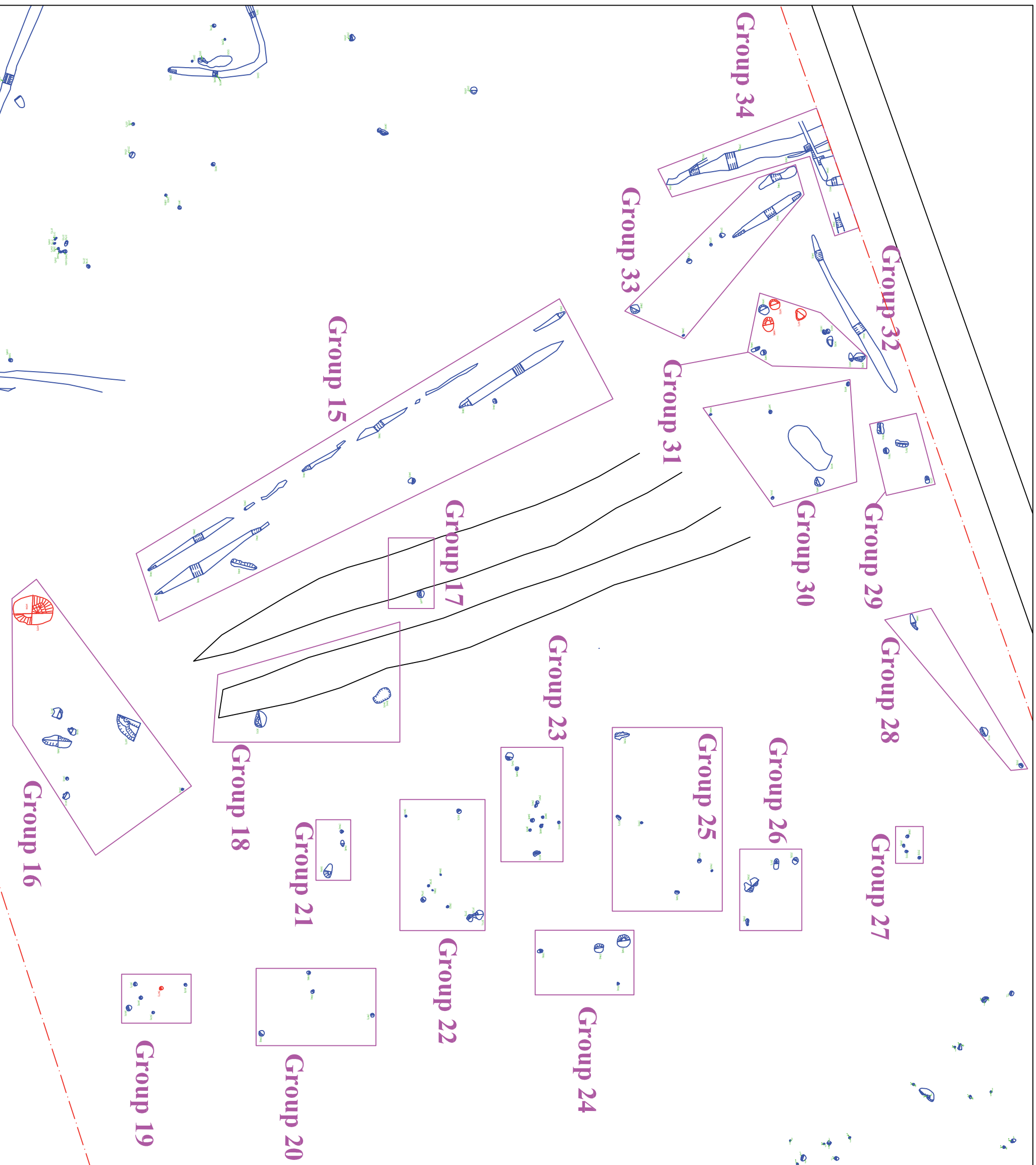


Figure 3 : Groupings Within Strip 1



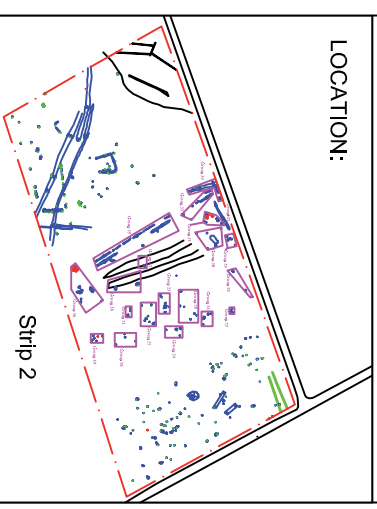
North Pennines Archaeology Ltd
2006
New Cowper Quarry,
Northern Area, Aspatria

SCALE: 1:400

DRAWN BY: NG

DATE: October 2006

LOCATION:



KEY:

 Group Boundary

FIGURE No:

4

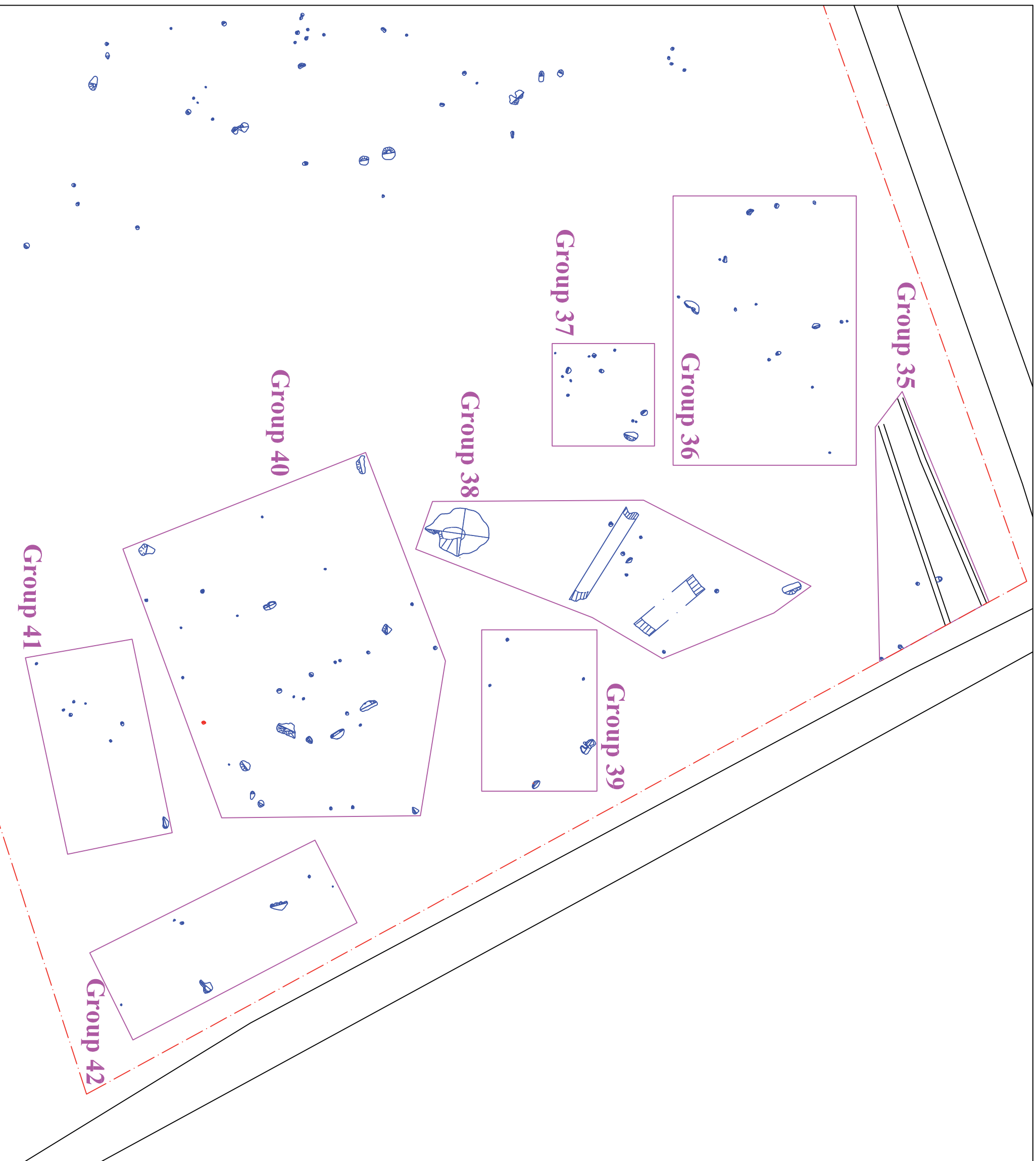
REPORT No:

CP 302/06

COMMISSIONED BY:

Thomas Armstrong
(Holdings) Ltd

Figure 4 : Groupings Within Strip 2



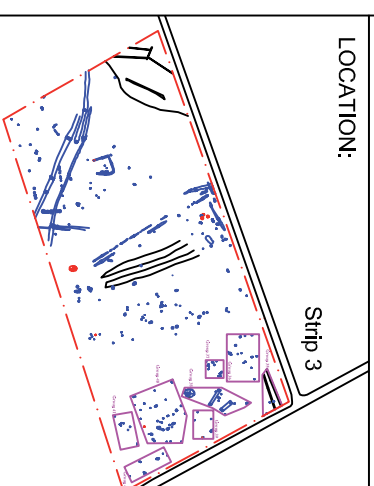
North Pennines Archaeology Ltd
 2006
 New Cowper Quarry,
 Northern Area, Aspatria

SCALE: 1:400

DRAWN BY: NG

DATE: October 2006

LOCATION:



KEY:



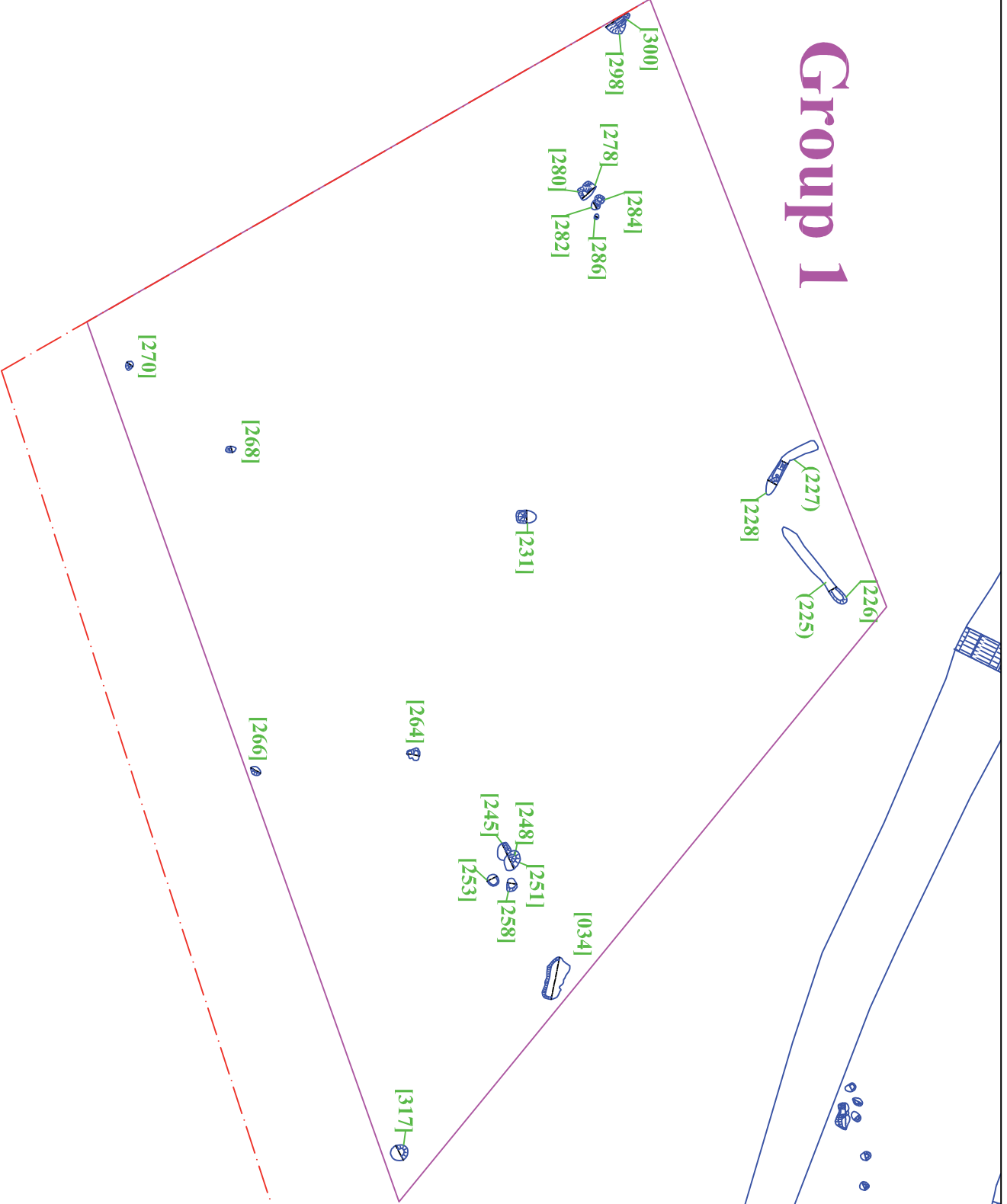
FIGURE No: 5

REPORT No: CP 302/06

COMMISSIONED BY:
 Thomas Armstrong
 (Holdings) Ltd

Figure 5 : Groupings Within Strip 3

Group 1



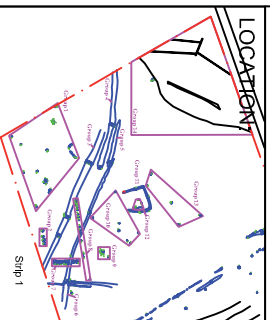
North Pennines Archaeology Ltd
2006
New Cowper Quarry,
Northern Area, Aspatria

SCALE: 1:225

DRAWN BY: NG

DATE: November 2006

LOCATION:



KEY:



Group Boundary

[113]

Context Label



Limit of Excavation

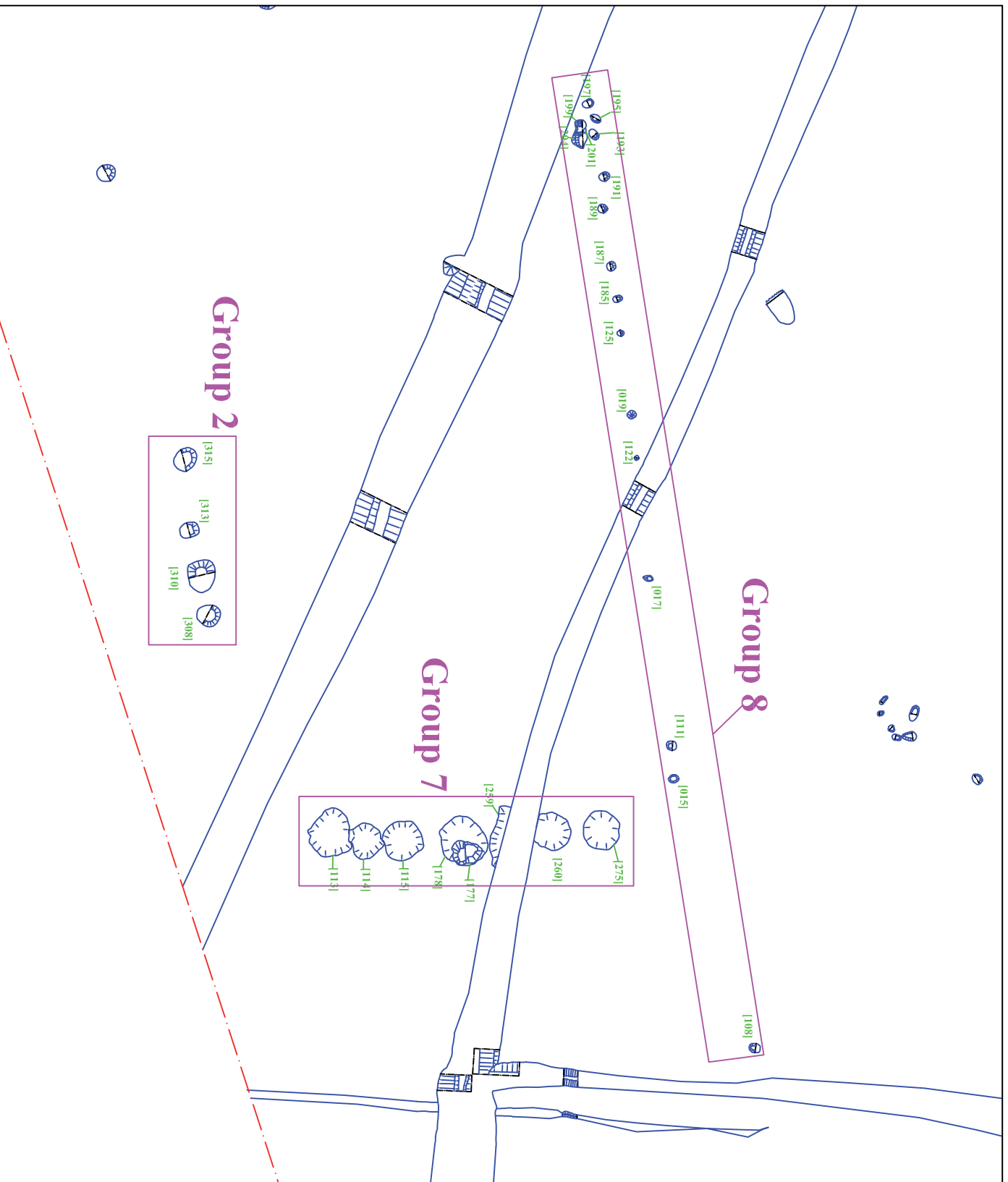
REPORT No:

CP 302/06

COMMISSIONED BY:

Thomas Armstrong
(Holdings) Ltd

Figure 6 : Group 1 in Strip 1



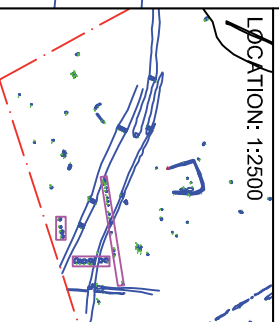
North Pennines Archaeology Ltd
 2006
 New Cowper Quarry,
 Northern Area, Aspatria

SCALE: 1:200

DRAWN BY: NG

DATE: October 2006

LOCATION: 1:2500



KEY:

 Group Boundary

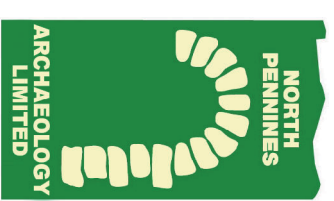
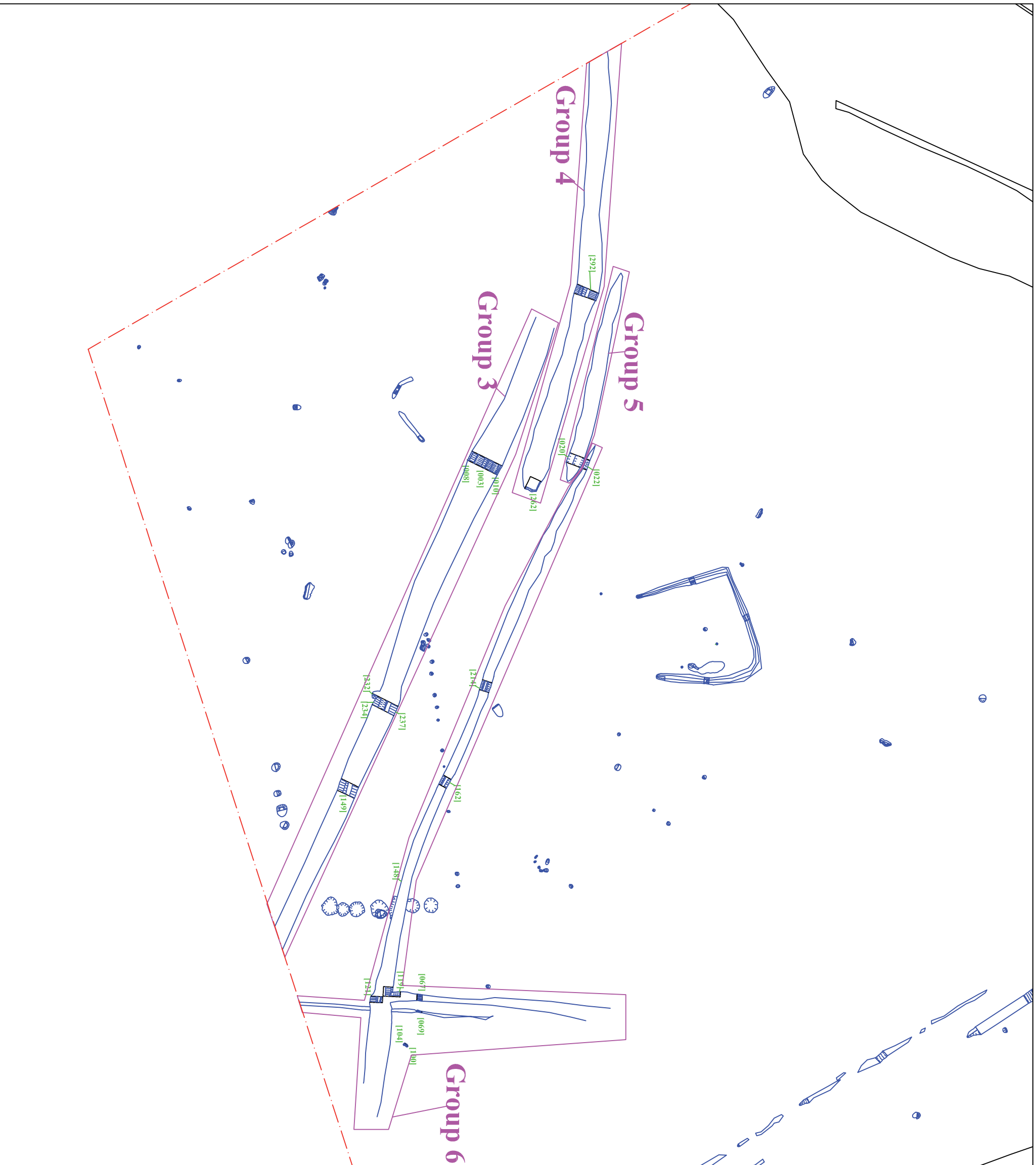
[113] Context Label

 Limit of Excavation

REPORT No:
 CP 302/06

COMMISSIONED BY:
 Thomas Armstrong
 (Holdings) Ltd

Figure 7 : Groups 2, 7 and 8 in Strip 1



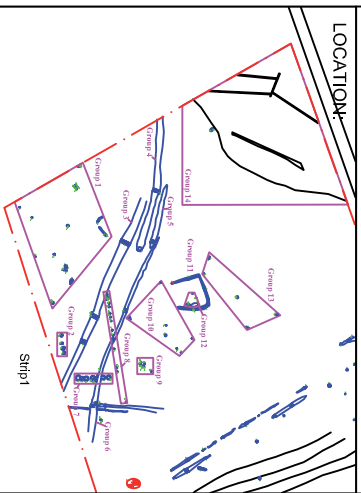
North Pennines Archaeology Ltd
 2006
 New Cowper Quarry,
 Northern Area, Aspatria

SCALE: 1:375

DRAWN BY: NG

DATE: November 2006

LOCATION:



KEY




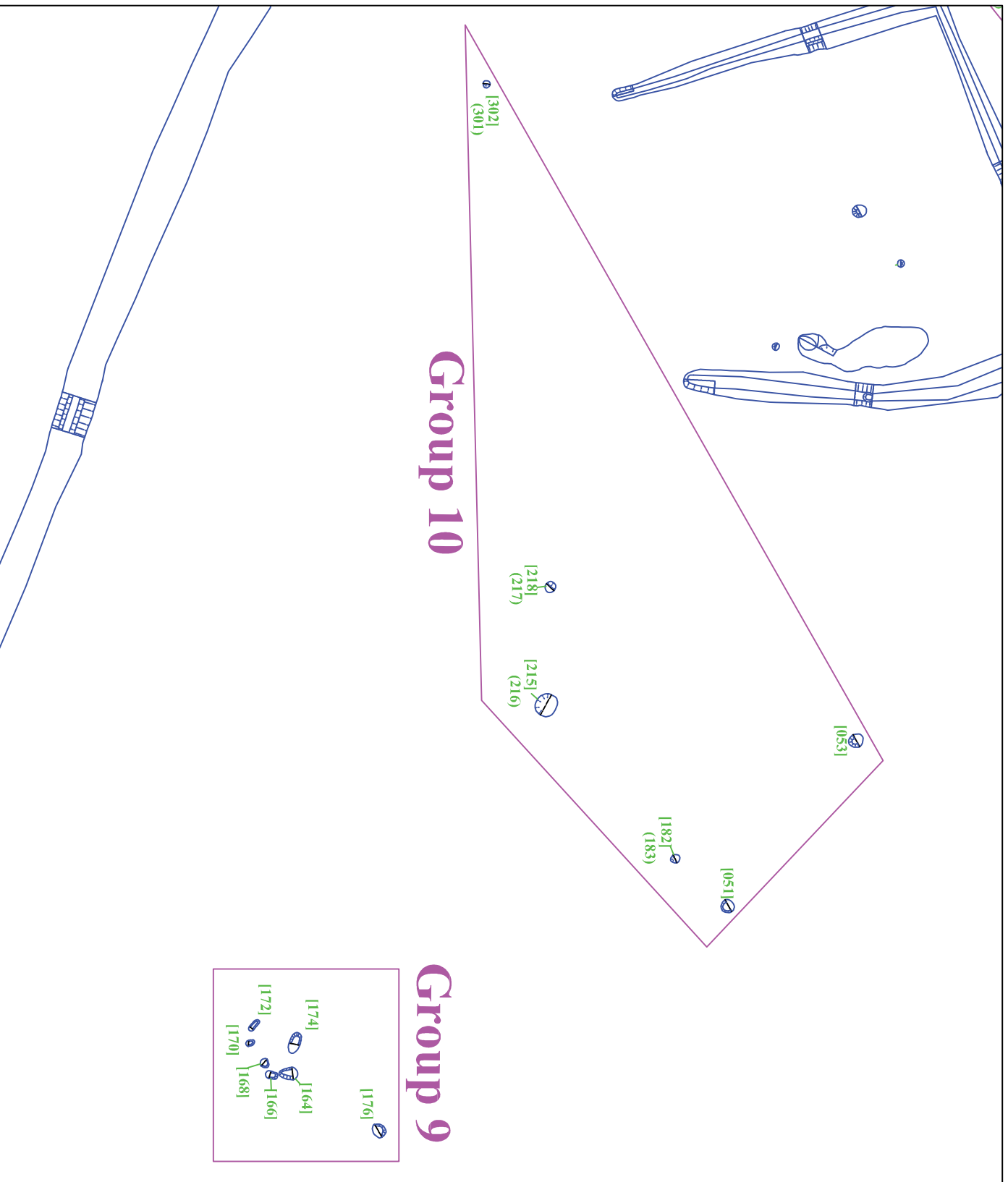
-  Group Boundary
-  Context Label
-  Limit of Excavation

FIGURE No: 8

REPORT No: CP 302/06

COMMISSIONED BY:
 Thomas Armstrong
 (Holdings) Ltd

Figure 8 : Groups 3, 4, 5 and 6 in Strip 1



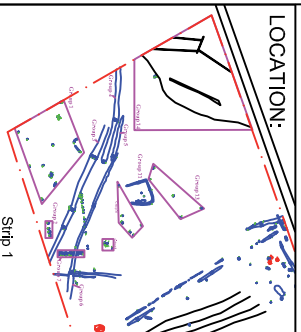
North Pennines Archaeology Ltd
 2006
 New Cowper Quarry,
 Northern Area, Aspatria

SCALE: 1:150




DRAWN BY: NG

DATE: November 2006

LOCATION:



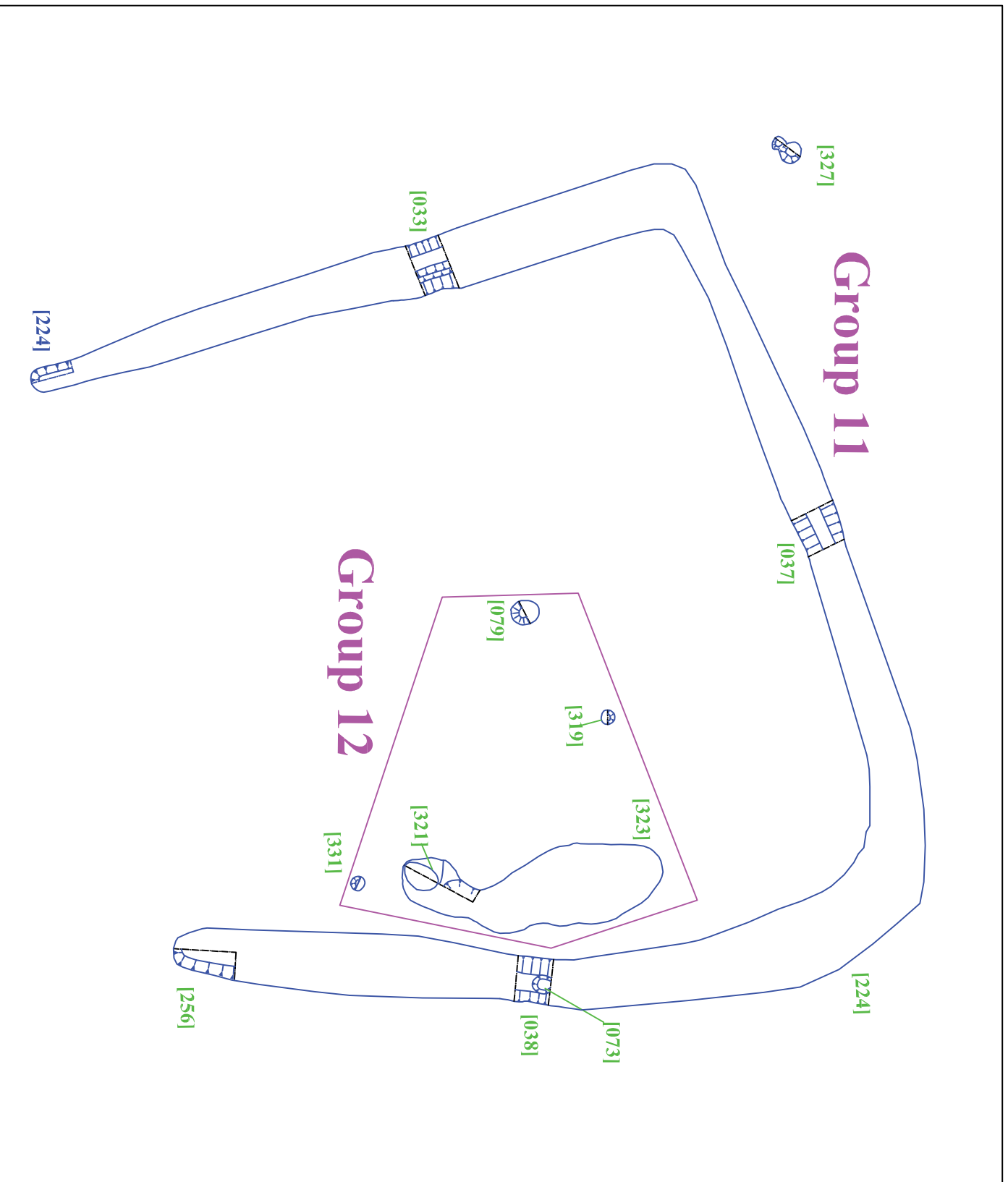
KEY:

-  Group Boundary
-  Context Label
-  Limit of Excavation

REPORT NO: CP 302/06

COMMISSIONED BY:
 Thomas Armstrong
 (Holdings Ltd)

Figure 9 : Groups 9 and 10 in Strip 1



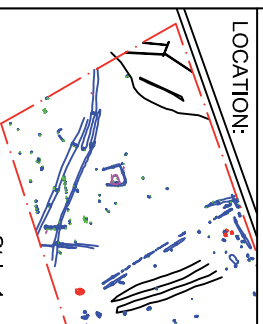
North Pennines Archaeology Ltd
 2006
 New Cowper Quarry,
 Northern Area, Aspatria

SCALE: 1:75

DRAWN BY: NG

DATE: October 2006

LOCATION:



Strip 1

KEY:



Group Boundary

[113]

Context Label



Limit of
Excavation

REPORT No:

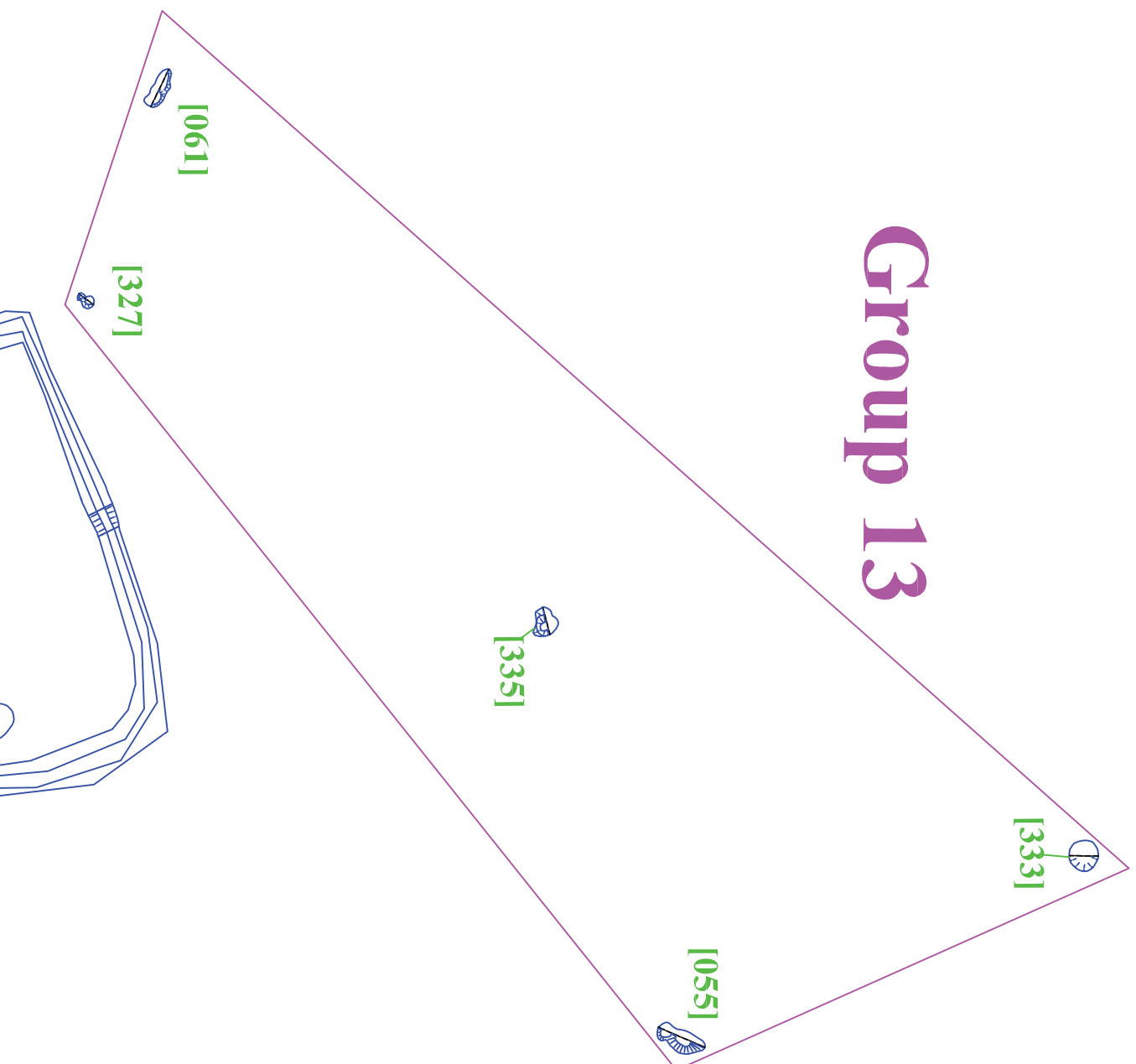
CP 302/06

COMMISSIONED BY:

Thomas Armstrong
 (Holdings Ltd)

Figure 10 : Groups 11 and 12 in Strip 1

Group 13



North Pennines Archaeology Ltd
2006
New Cowper Quarry,
Northern Area, Aspatria

SCALE: 1:150

DRAWN BY: NG


DATE: November 2006


LOCATION:



KEY:

 Group Boundary

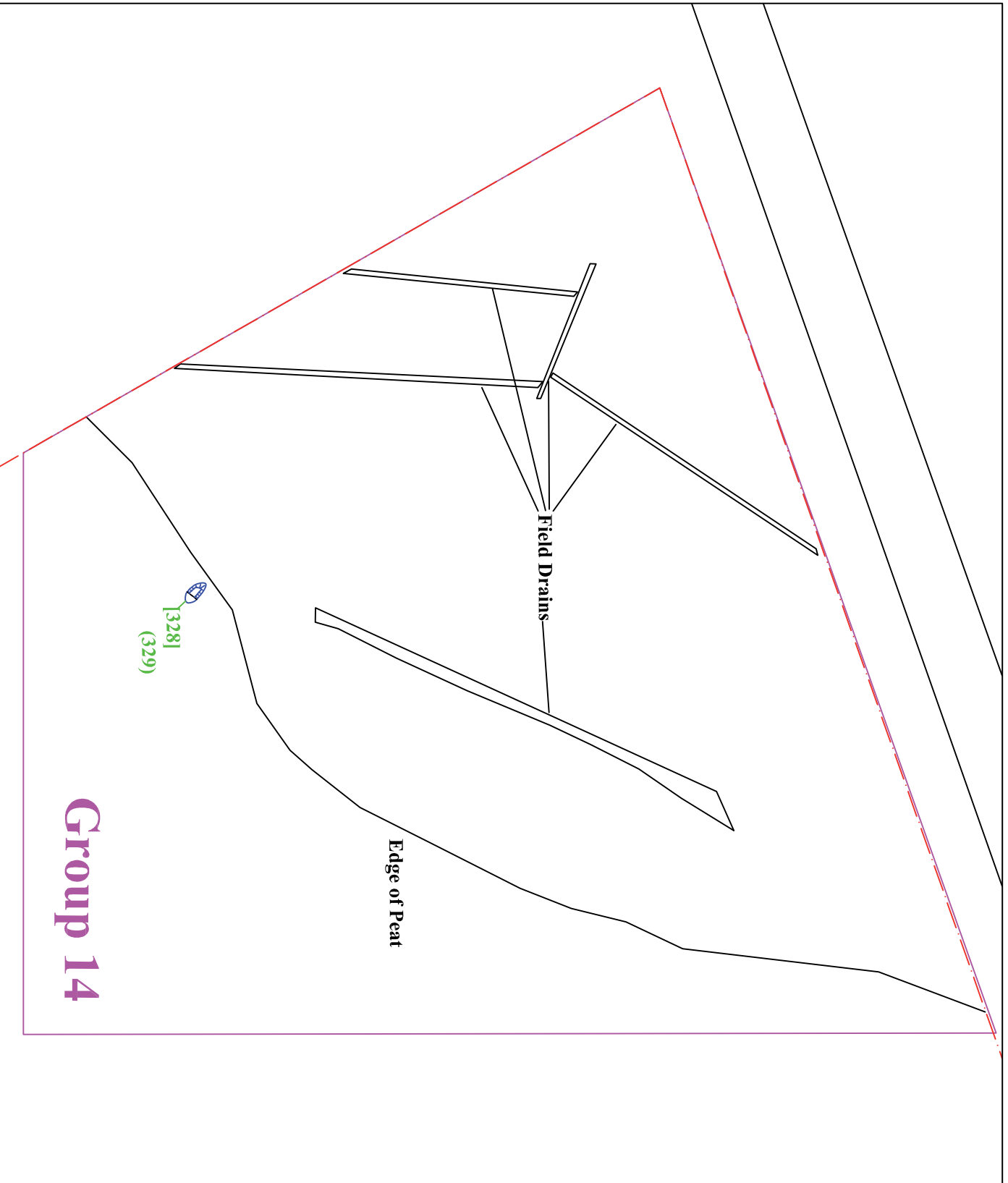
 Context Label

 Limit of Excavation

REPORT No: CP 302/06

COMMISSIONED BY:
Thomas Armstrong
(Holdings) Ltd

Figure 11 : Group 13 in Strip 1



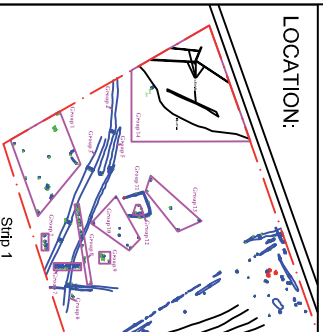
North Pennines Archaeology Ltd
 2006
 New Cowper Quarry,
 Northern Area, Aspatria

SCALE: 1:300

DRAWN BY: NG


DATE: November 2006

LOCATION:



KEY:

 Group Boundary

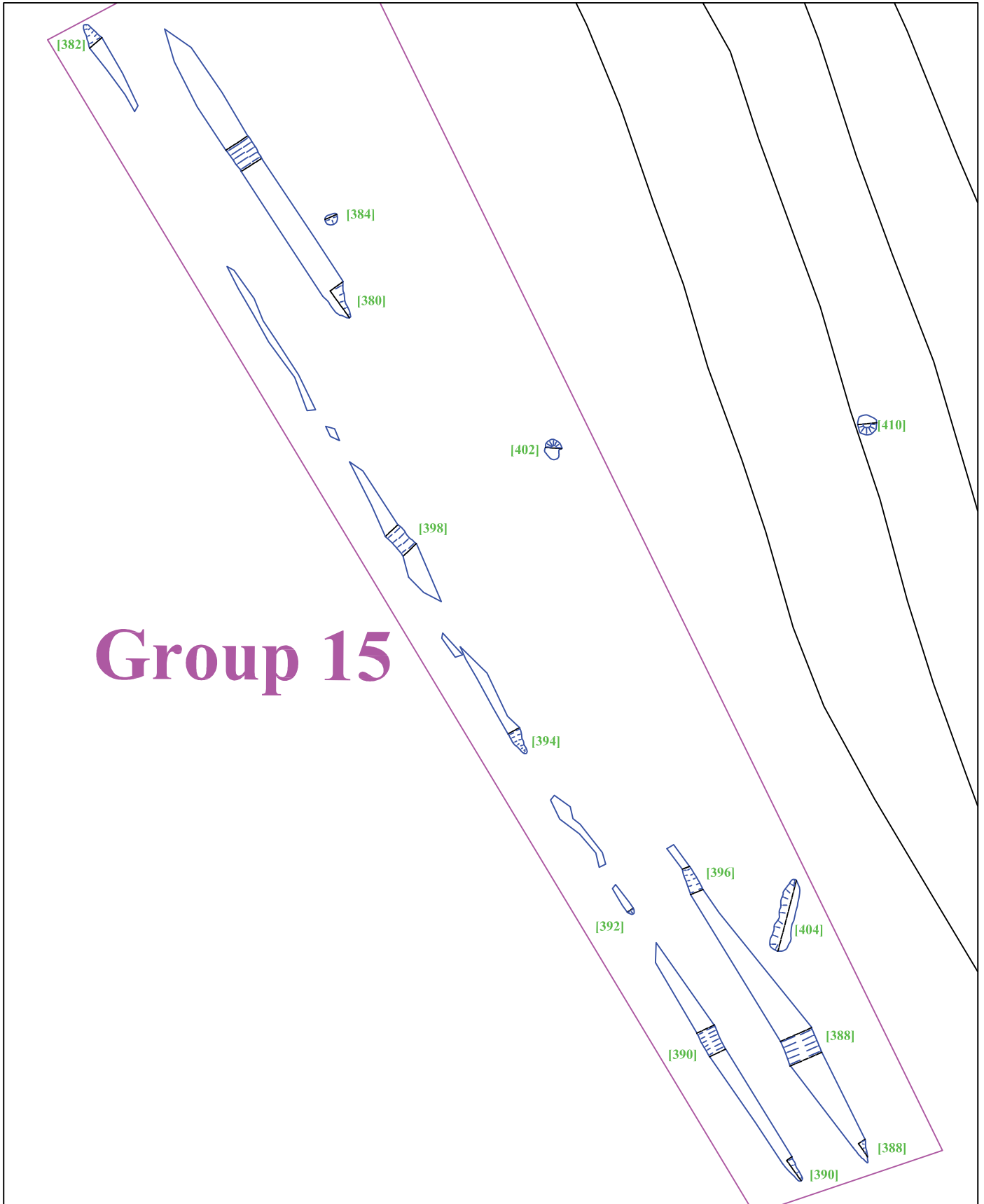
 Context Label

 Limit of Excavation

REPORT No: CP 302/06

COMMISSIONED BY:
 Thomas Armstrong
 (Holdings) Ltd

Figure 12 : Group 14 in Strip 1



Group 15


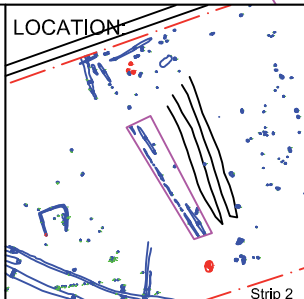


 <p>North Pennines Archaeology Ltd 2006</p>	<p>PROJECT: New Cowper Quarry, Northern Area, Aspatria</p> <p>SCALE: 1:200</p> <p>REPORT No: CP 302/06</p> <p>CLIENT T. Armstrong (Holdings) Ltd</p> <p>DRAWN BY: NG</p> <p>DATE: October 2006</p>	<p>LOCATION</p>  <p>Strip 2</p>	<p>KEY:</p> <p> Group Boundary</p> <p>[113] Context Label</p> <p> Limit of Excavation</p>
--	--	---	--

Figure 13 : Group 15 in Strip 2



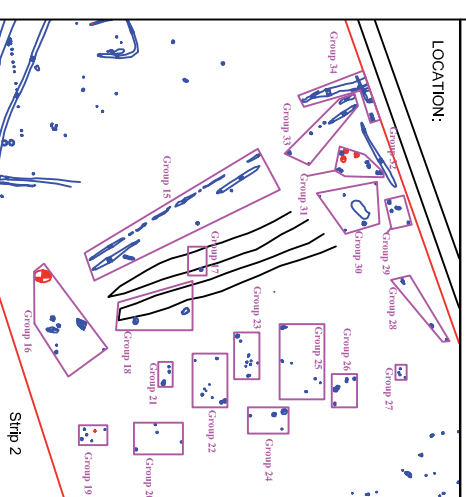
North Pennines Archaeology Ltd
2006
New Cowper Quarry,
Northern Area, Aspatria

SCALE: 1:100

DRAWN BY: NG


DATE: November 2006

LOCATION:



KEY

 Group Boundary

 Context Label

 Limit of Excavation

Figure No: 14

Report No: CP 302/06

COMMISSIONED BY:
Thomas Armstrong
(Holdings) Ltd

Group 16

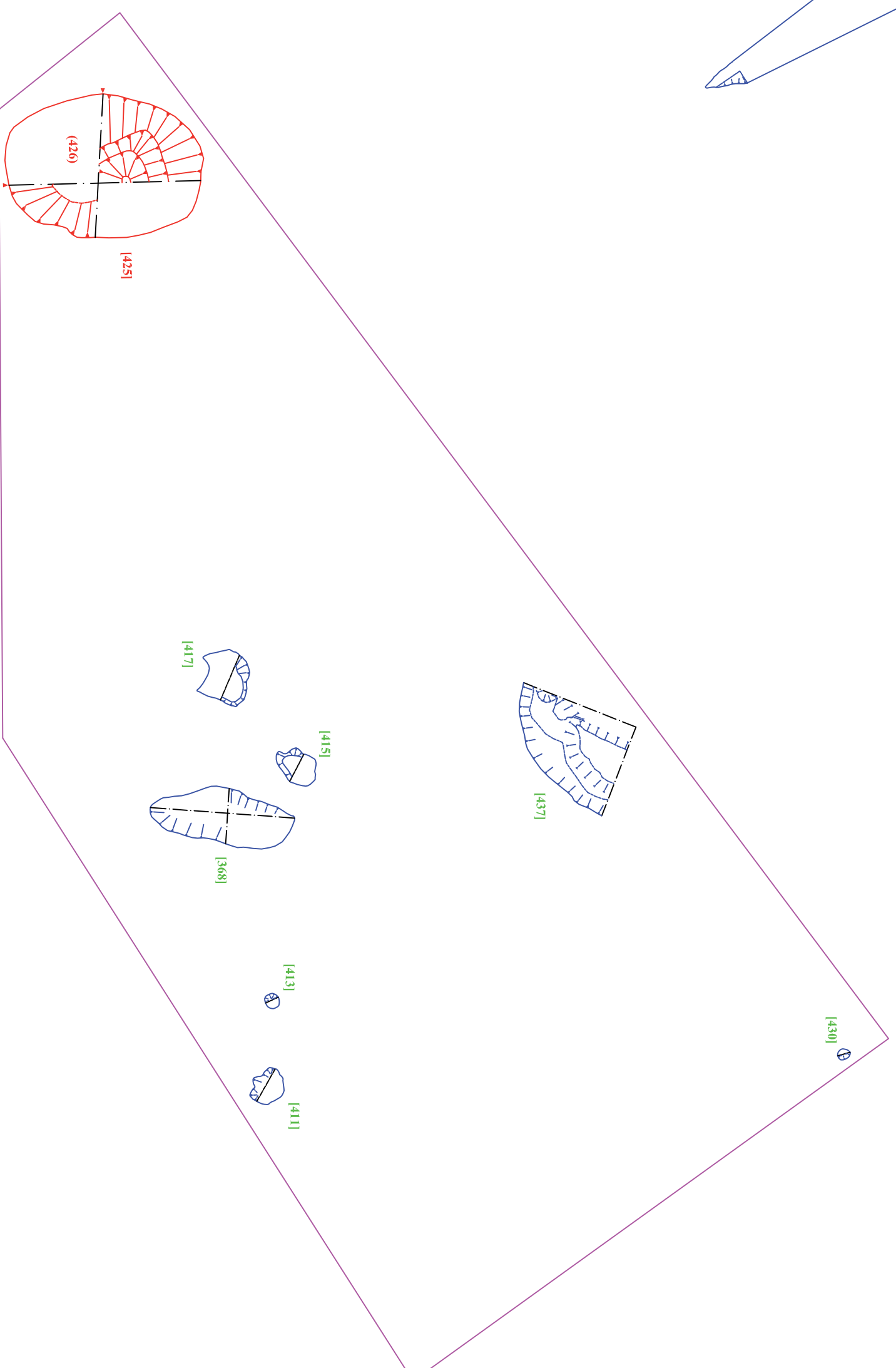
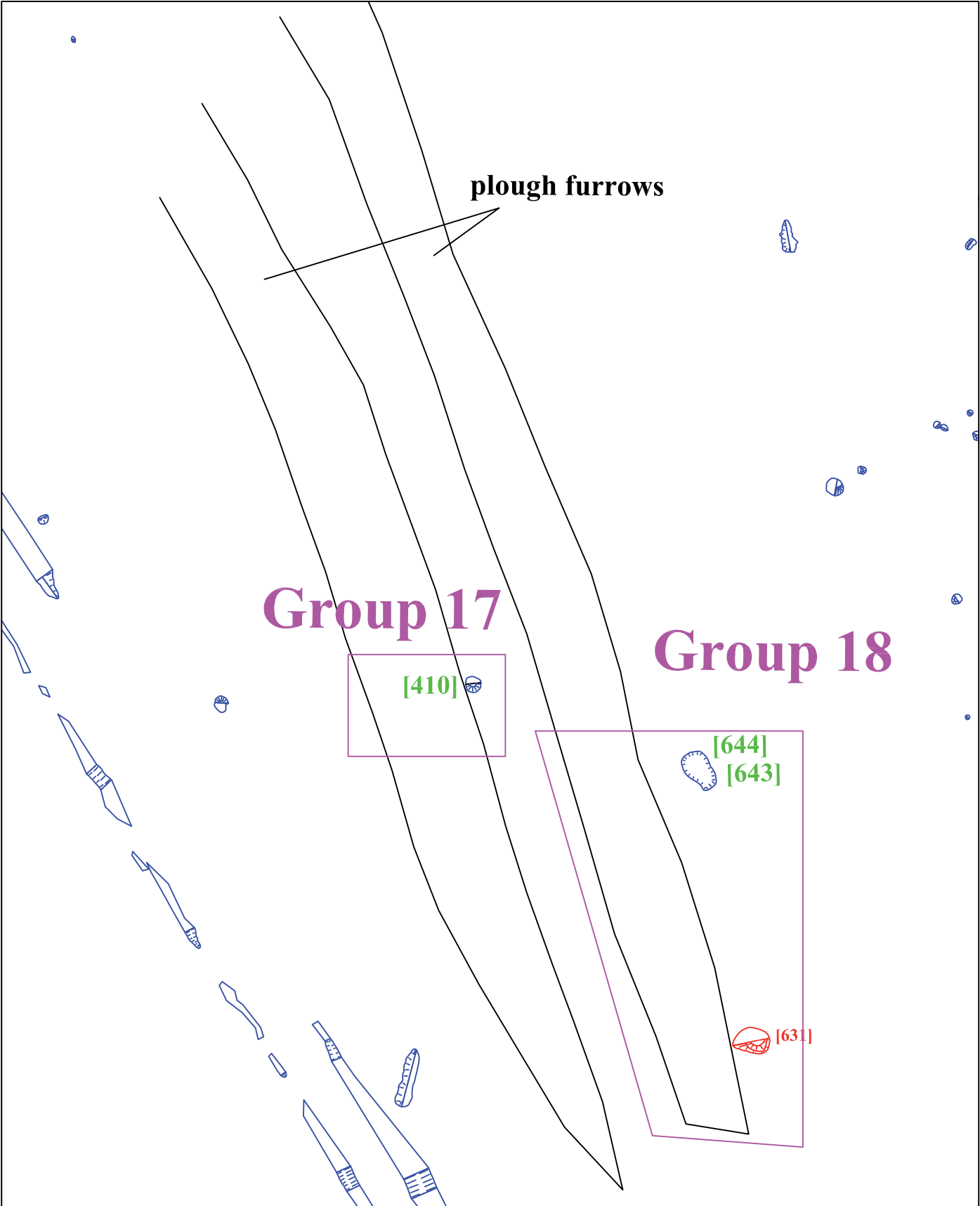


Figure 14 : Group 16 in Strip 2




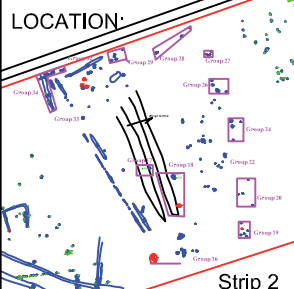



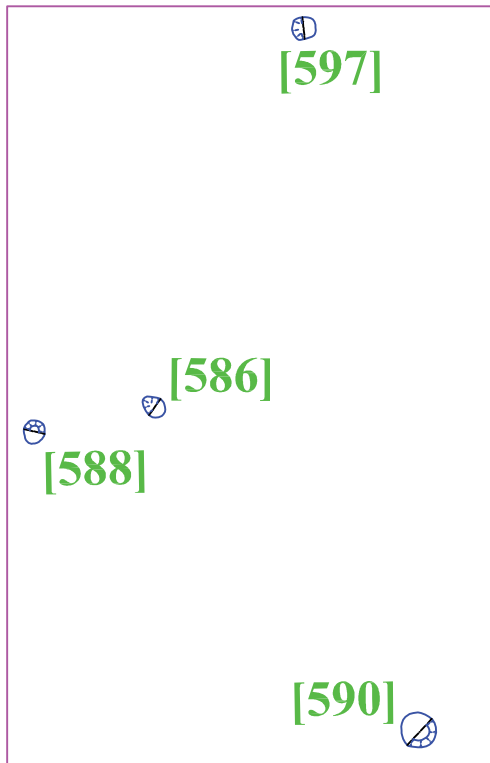
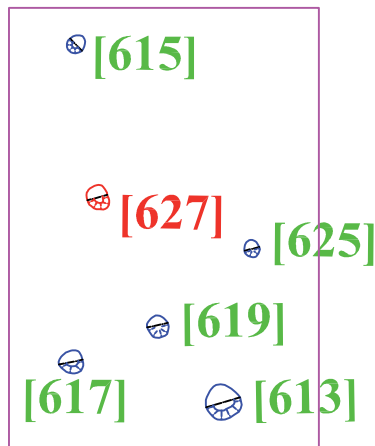
 <p>North Pennines Archaeology Ltd 2006</p>	<p>PROJECT: New Cowper Quarry, Northern Area, Aspatria</p> <p>SCALE: 1:250</p> <p>DRAWN BY: NG</p> <p>DATE: November 2006</p> <p>REPORT No: CP 302/06</p> <p>CLIENT Thomas Armstrong (Holdings) Ltd</p>	<p>LOCATION:</p>  <p>Strip 2</p>	<p>KEY:</p> <p> Group Boundary</p> <p> Context Label</p> <p> Limit of Excavation</p>
--	---	---	--

Figure 15 : Groups 17 and 18 in Strip 2



Group 20

Group 19



North Pennines Archaeology Ltd
2006

PROJECT: New Cowper Quarry,
Northern Area, Aspatria

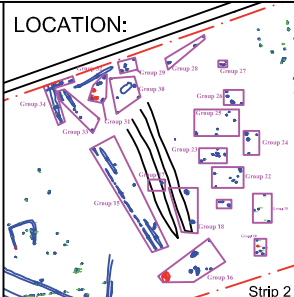
SCALE: 1:125

DRAWN BY: NG

DATE: November 2006

REPORT No: CP 302/06

CLIENT: Thomas Armstrong
(Holdings) Ltd



KEY:




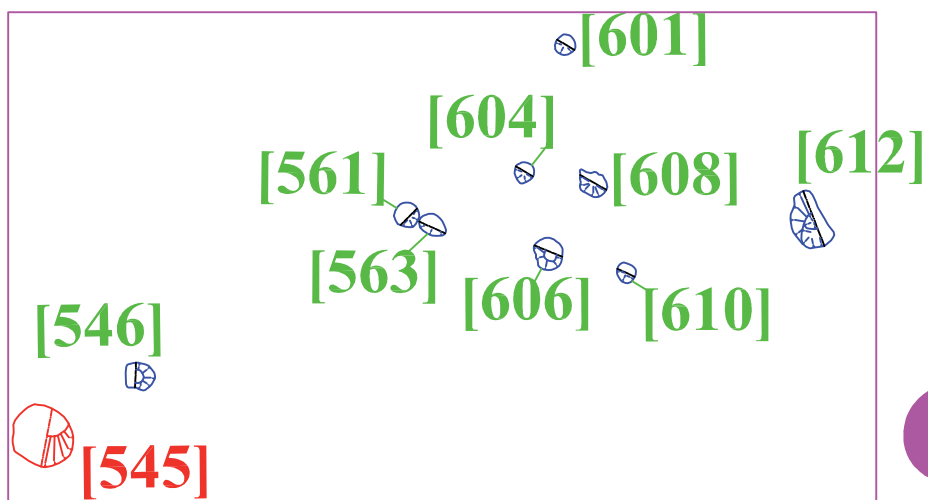

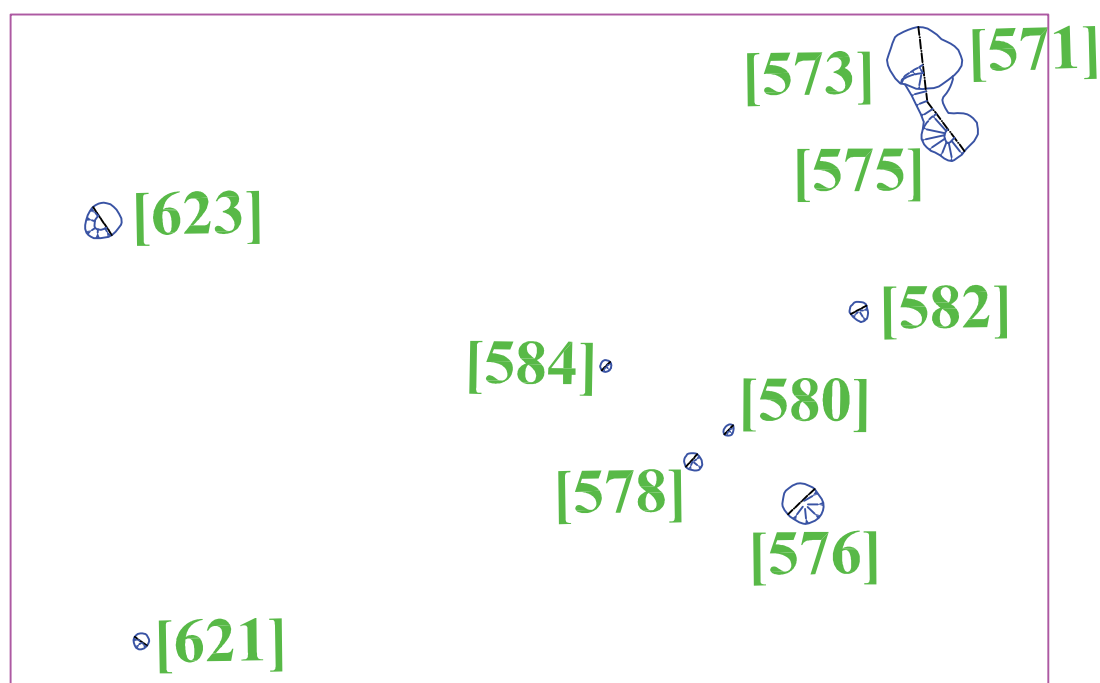
-  Group Boundary
-  Context Label
-  Limit of Excavation

Figure 16 : Groups 19 and 20 in Strip 2

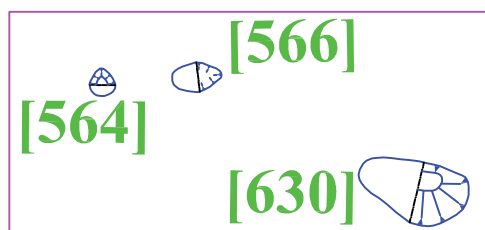
Group 24



Group 23



Group 22

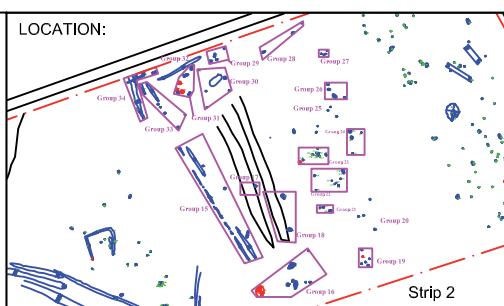


Group 21



North Pennines Archaeology Ltd
2006

PROJECT: New Cowper Quarry,
Northern Area, Aspatia
SCALE: 1:100
DRAWN BY: NG
DATE: November 2006
REPORT No: CP 302/06
CLIENT: Thomas Armstrong
(Holdings) Ltd






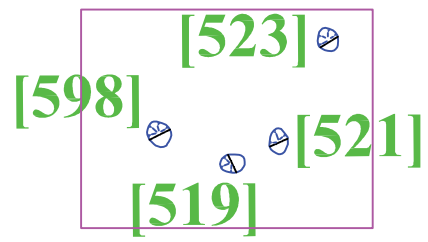
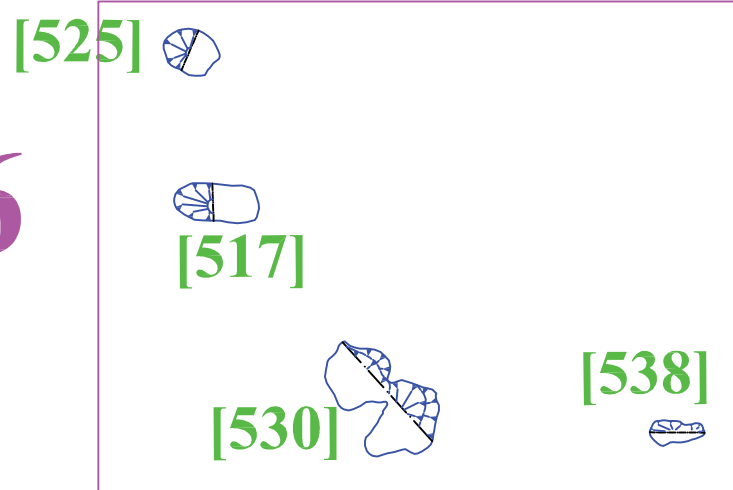
KEY
 Group Boundary
 Context Label
 Limit of Excavation

Figure 17 : Groups 21 - 24 in Strip 2

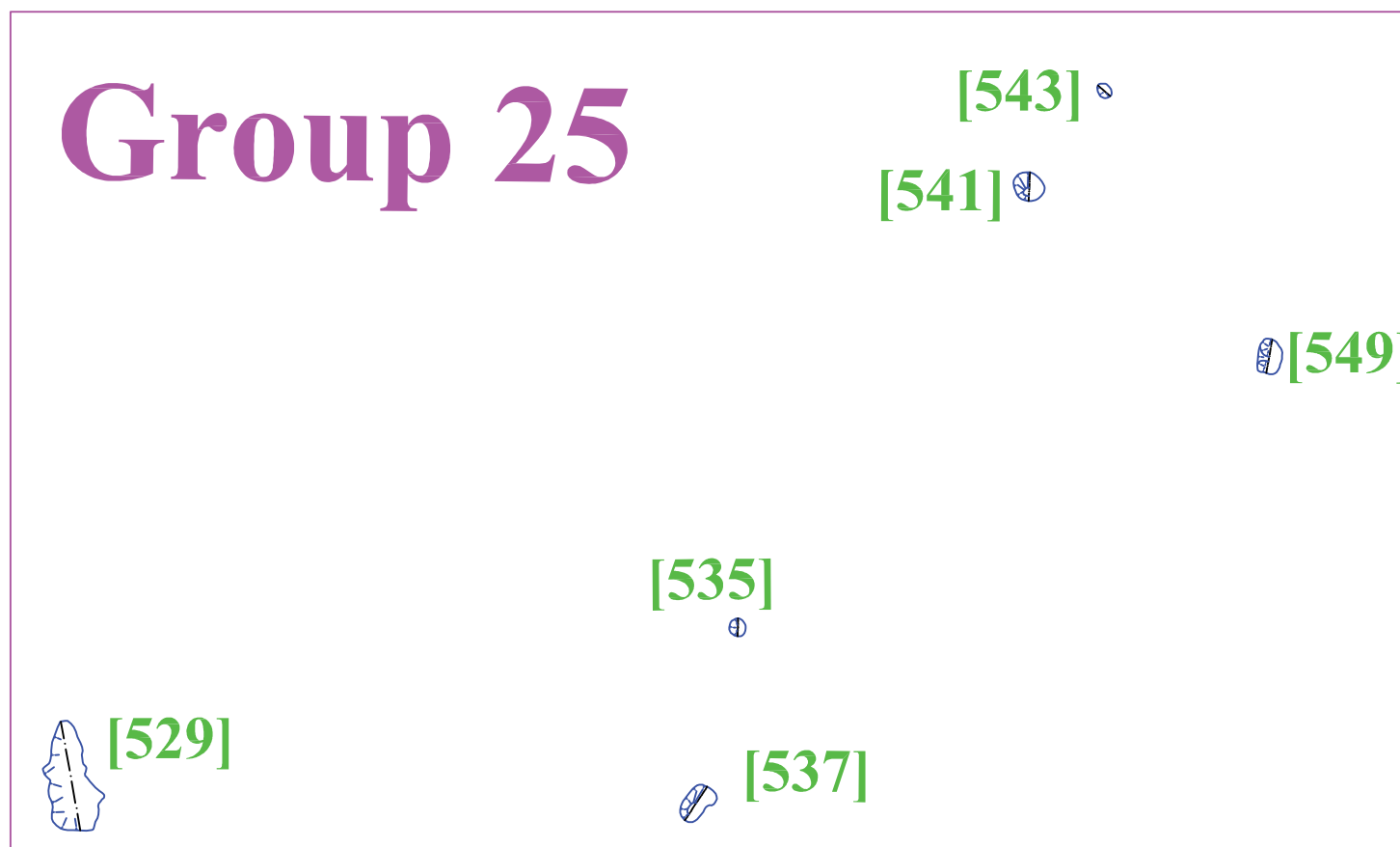


Group 27



Group 26

Group 25



North Pennines Archaeology Ltd
2006

PROJECT: New Cowper Quarry,
Northern Area, Aspatria
SCALE: 1:100
DRAWN BY: NG
DATE: November 2006
REPORT No: CP 302/06
CLIENT: Thomas Armstrong
(Holdings) Ltd

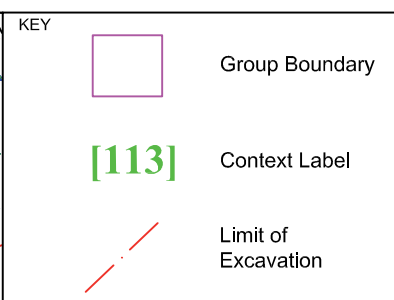
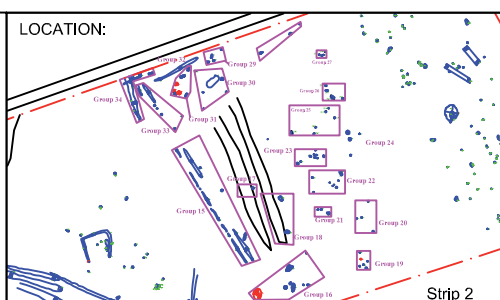
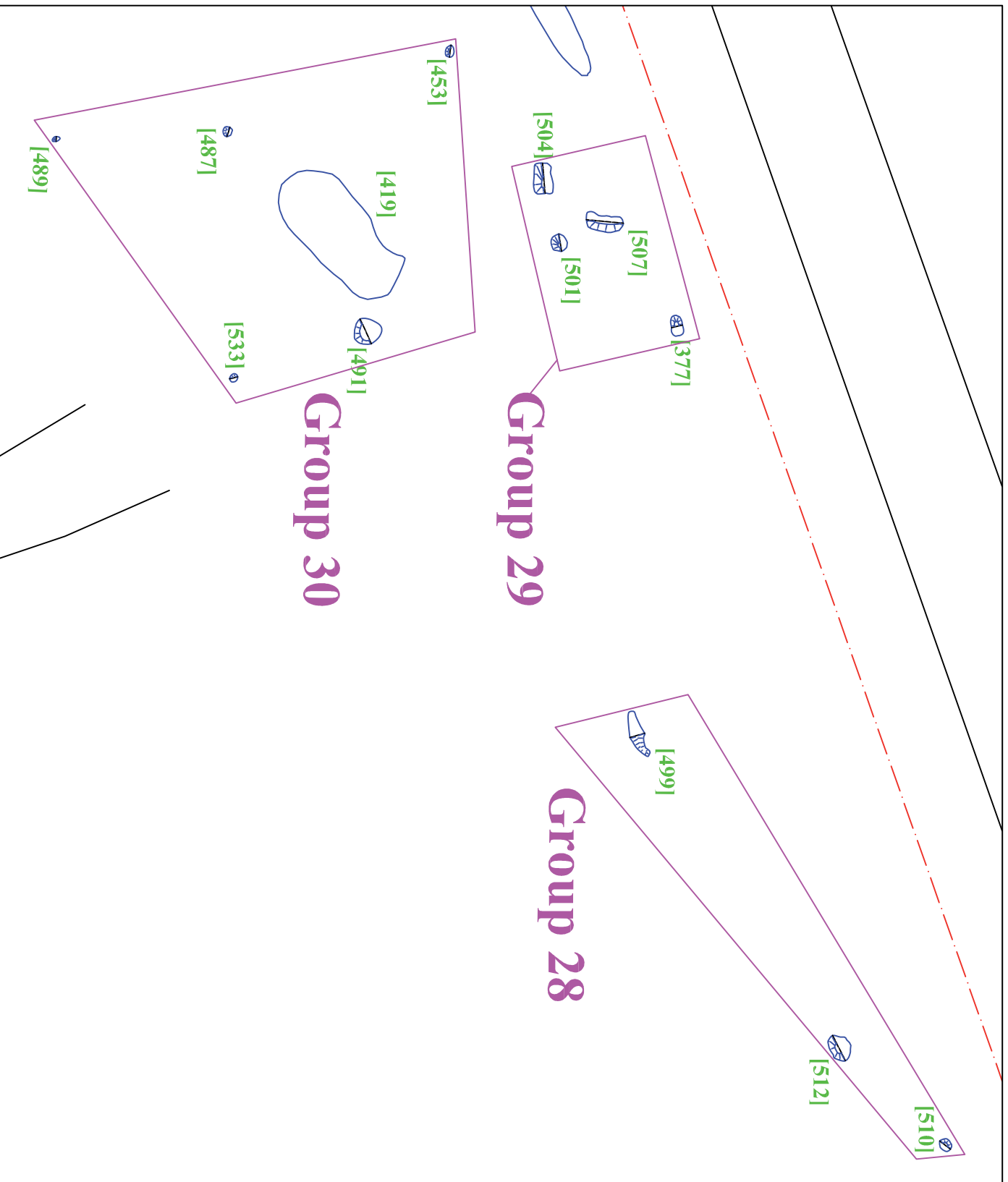


Figure 18 : Groups 25 - 27 in Strip 2



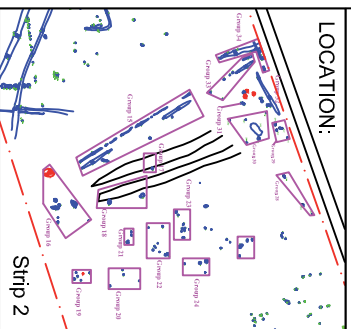
North Pennines Archaeology Ltd
 2006
 New Cowper Quarry,
 Northern Area, Aspatria

SCALE: 1:200

DRAWN BY: NG


DATE: November 2006


LOCATION:



KEY:

 Group Boundary

 Context Label

 Limit of Excavation

REPORT No: CP 302/06

COMMISSIONED BY:
 Thomas Armstrong
 (Holdings) Ltd

Figure 19 : Groups 28 - 30 in Strip 2



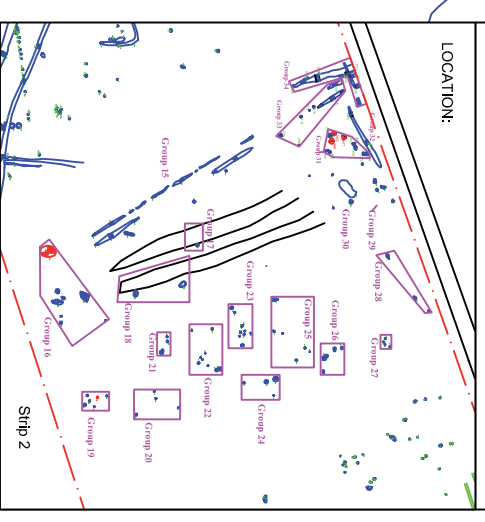
North Pennines Archaeology Ltd
 2006
 New Cowper Quarry,
 Northern Area, Aspatria

SCALE: 1:120




DRAWN BY: NG

DATE: November 2006

LOCATION:



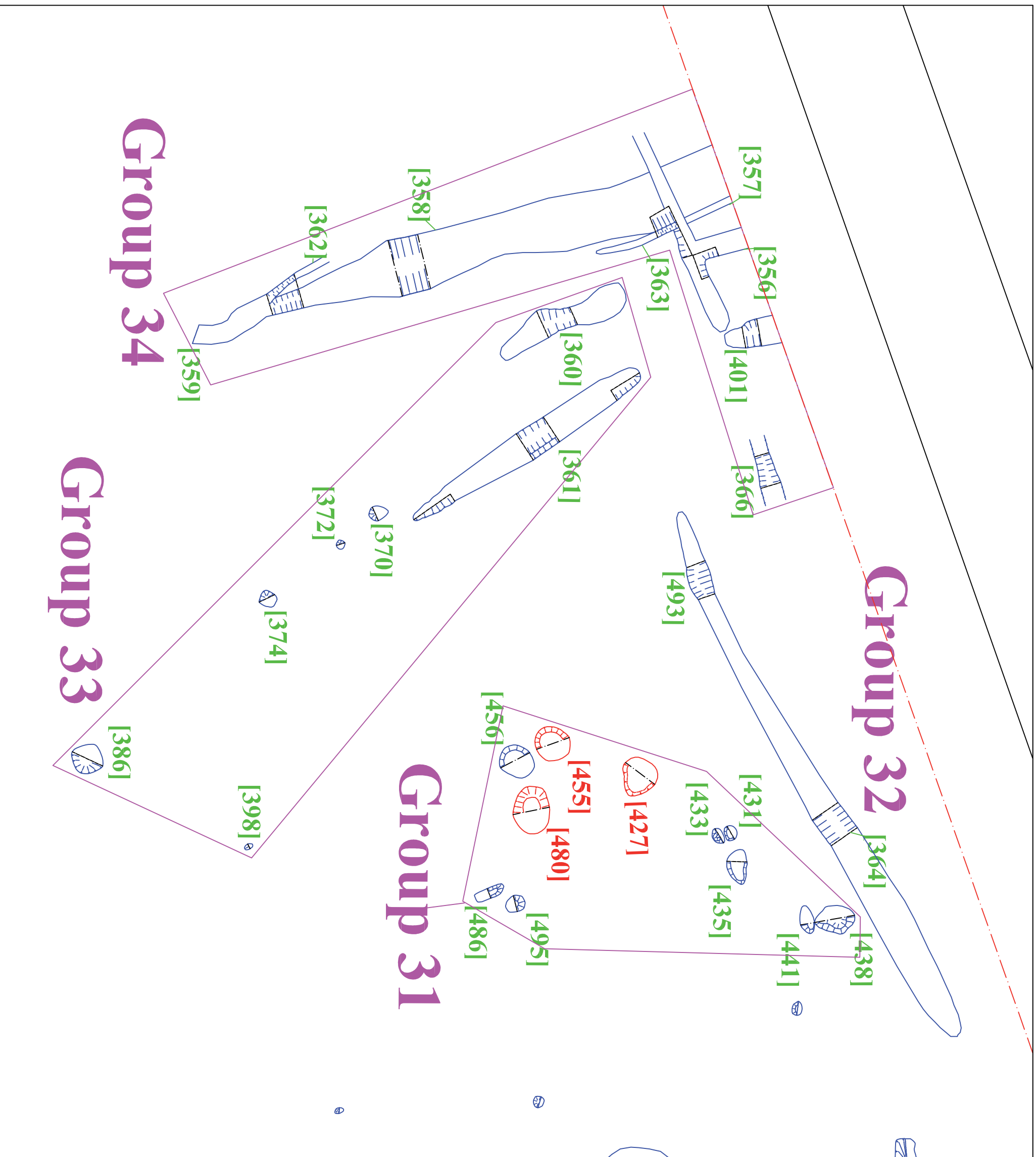
KEY

-  Group Boundary
-  [113] Context Label
-  Limit of Excavation

REPORT No: CP 302/06

FIGURE No: 20

COMMISSIONED BY:
 Thomas Armstrong
 (Holdings) Ltd



Group 32

Group 31

Group 33

Group 34

Figure 20 : Groups 31 - 34 in Strip 2



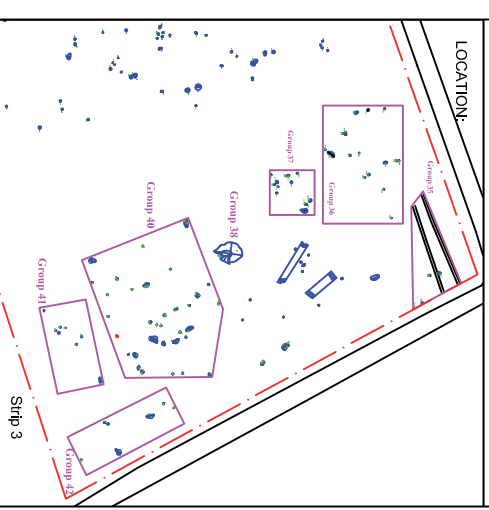
North Pennines Archaeology Ltd
 2006
 New Cowper Quarry,
 Northern Area, Aspatria

SCALE: 1:200

DRAWN BY: NG

DATE: November 2006

LOCATION:



KEY




-  Group Boundary
-  Context Label
-  Limit of Excavation

FIGURE No: 21

REPORT No: CP 302/06

COMMISSIONED BY:
 Thomas Armstrong
 (Holdings) Ltd

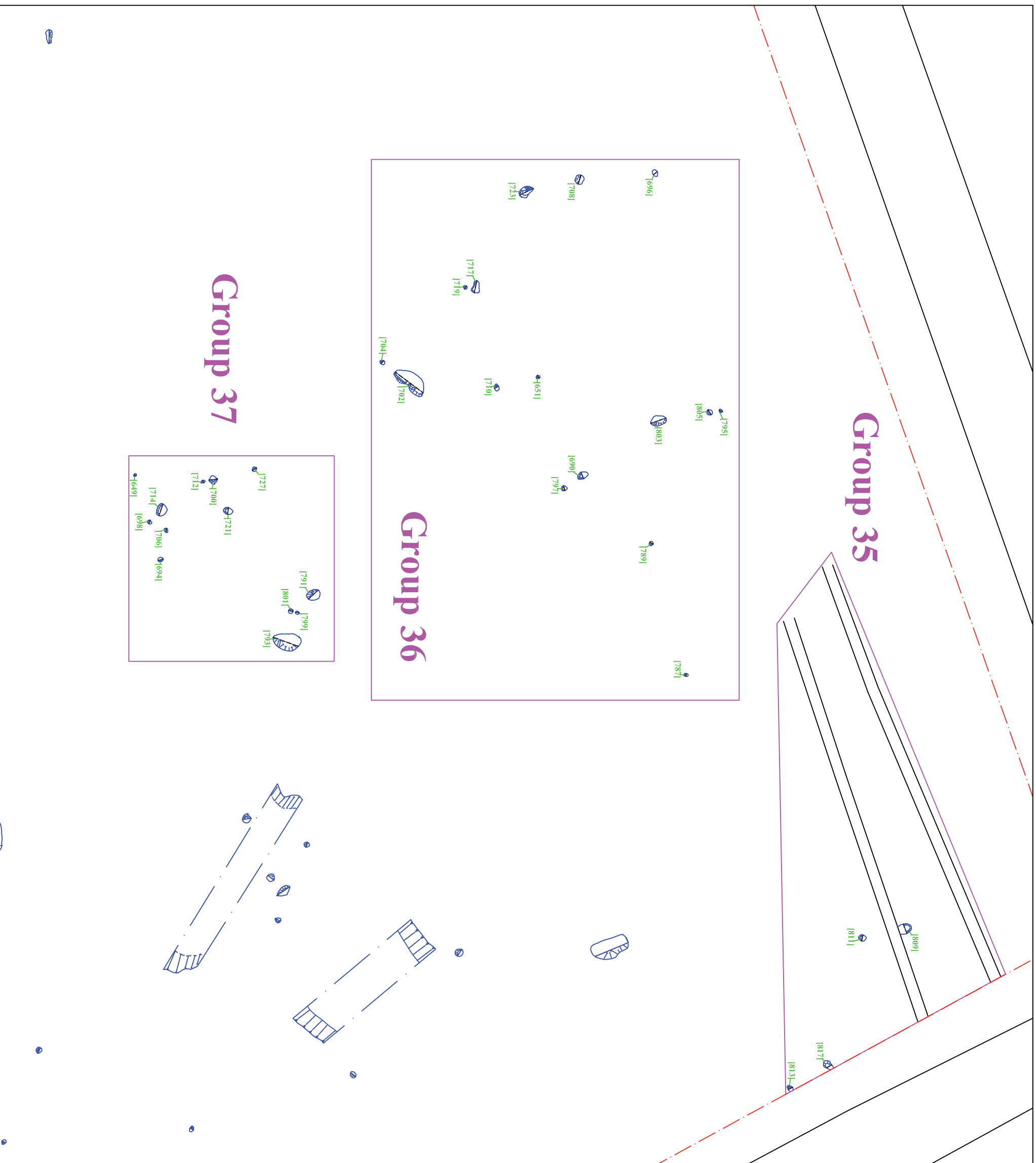


Figure 21 : Groups 35 - 37 in Strip 3



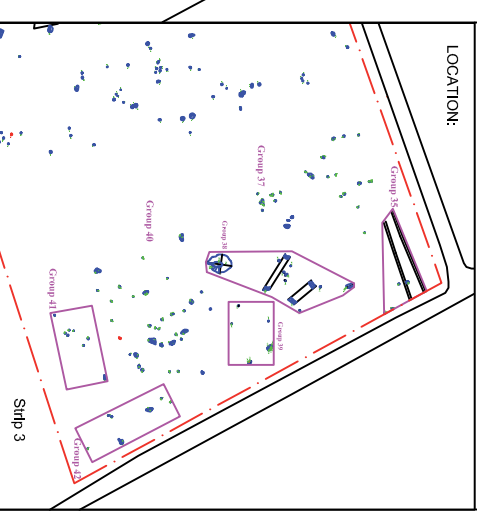
North Pennines Archaeology Ltd
 2006
 New Cowper Quarry,
 Northern Area, Aspatria

SCALE: 1:150

DRAWN BY: NG

DATE: November 2006

LOCATION:



KEY

 Group Boundary

[113] Context Label


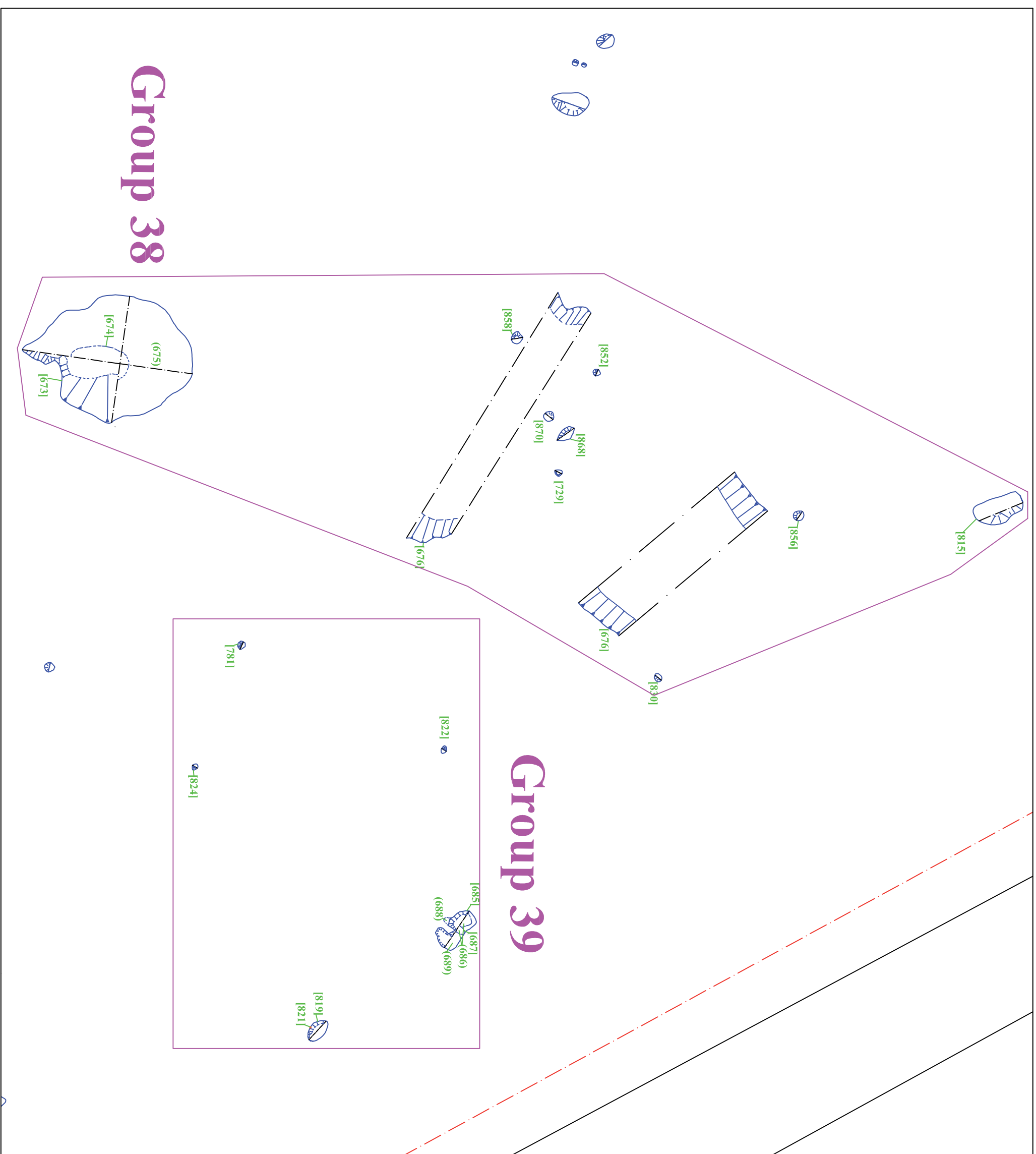
 Limit of Excavation

FIGURE No: 22

REPORT No: CP 302/06

COMMISSIONED BY:

Thomas Armstrong
 (Holdings) Ltd



Group 38

Group 39

Figure 22 : Groups 38 and 39 in Strip 3



North Pennines Archaeology Ltd
 2006
 New Cowper Quarry,
 Northern Area, Aspatria

SCALE: 1:150

DRAWN BY: NG

DATE: November 2006

LOCATION:



KEY

 Group Boundary

[113] Context Label


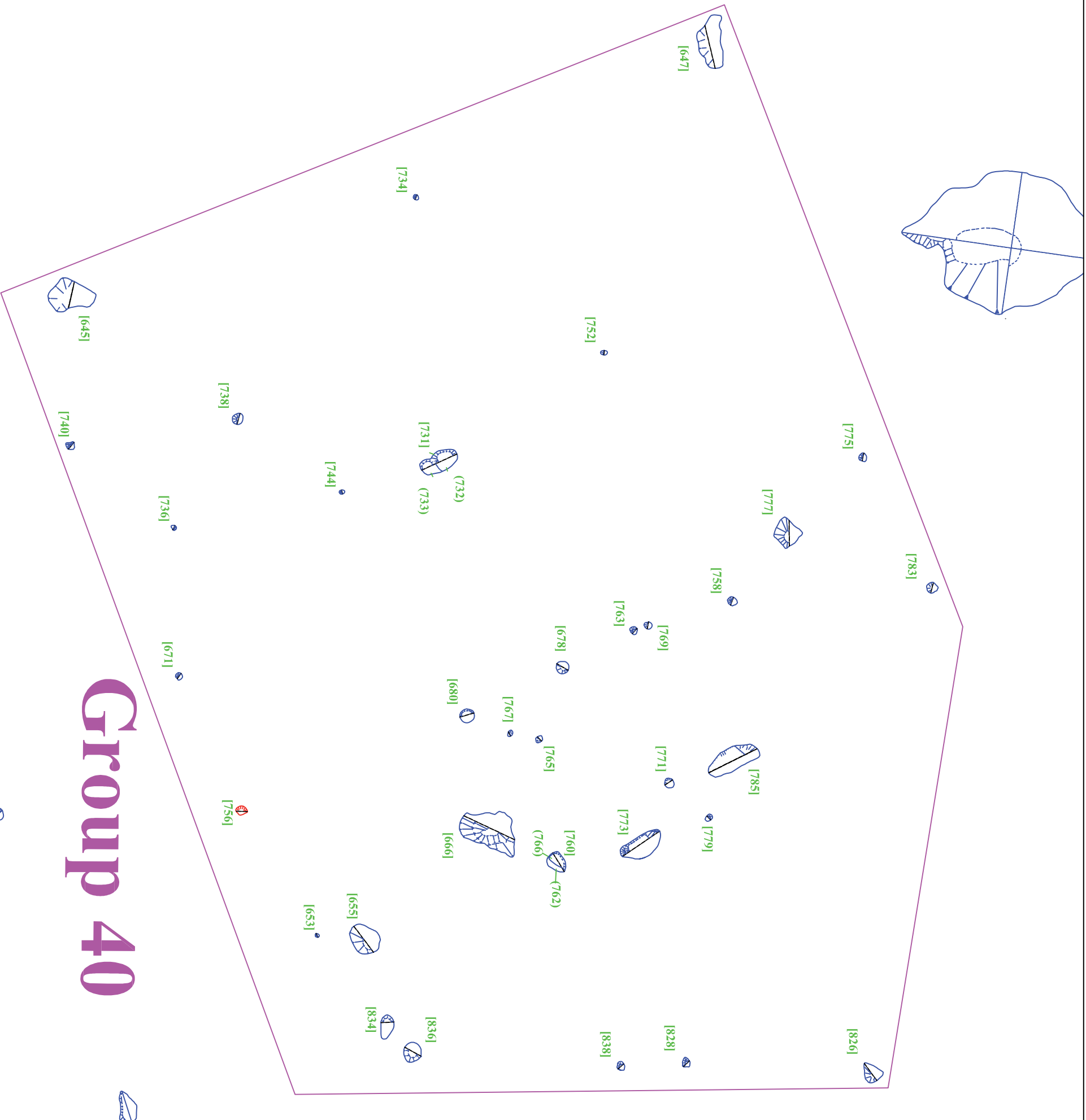
 Limit of Excavation

FIGURE No: 23

REPORT No: CP 302/06

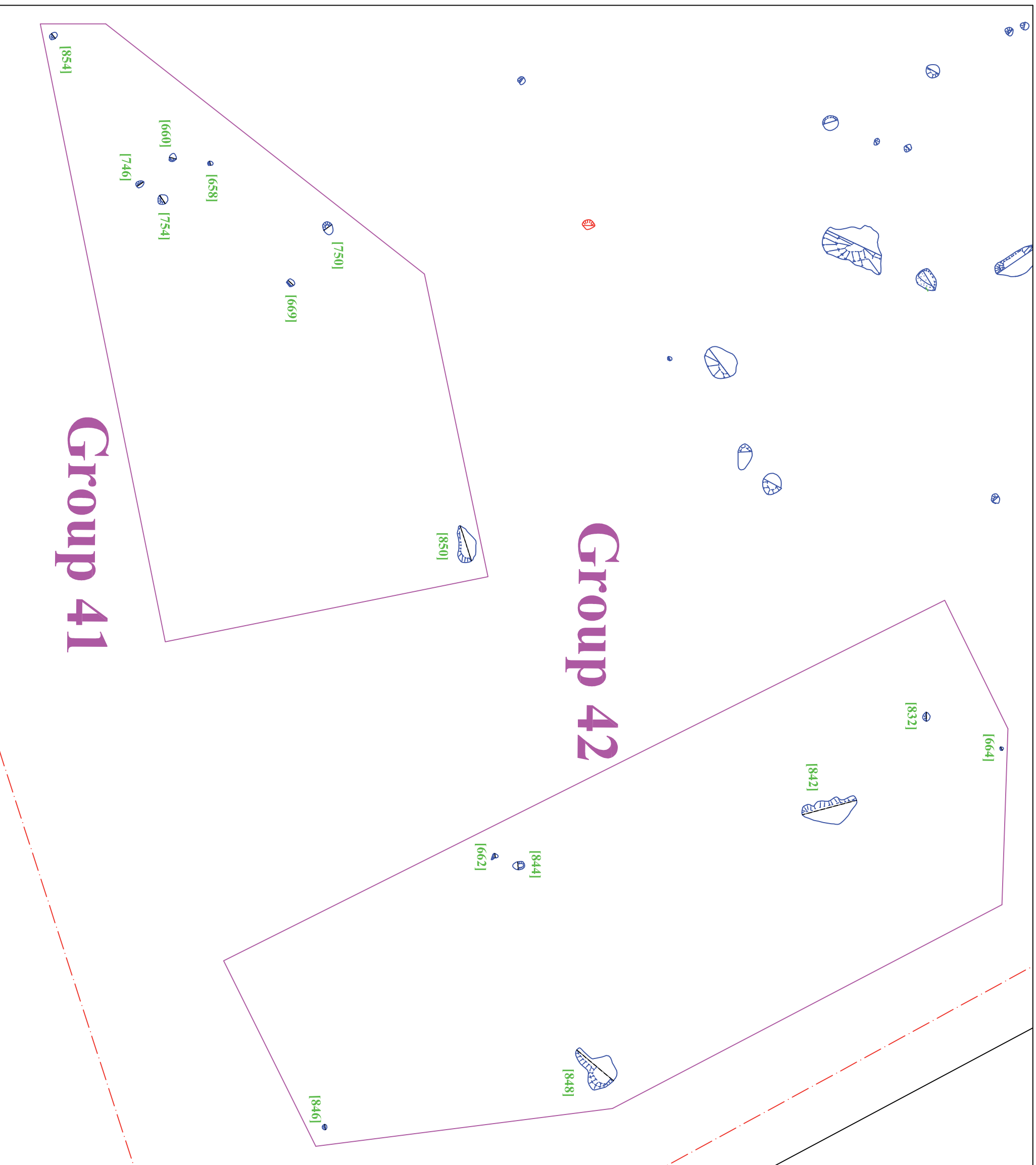
COMMISSIONED BY:

Thomas Armstrong
 (Holdings) Ltd



Group 40

Figure 23 : Group 40 in Strip 3



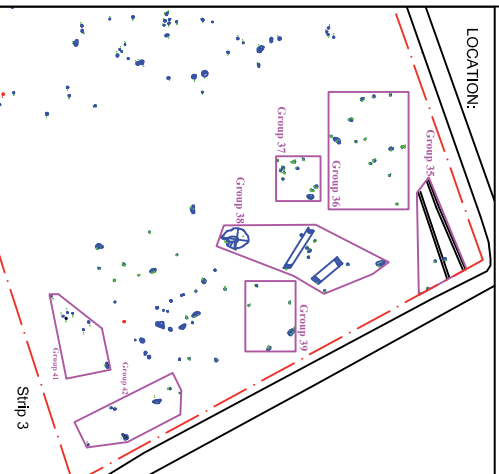
North Pennines Archaeology Ltd
 2006
 New Cowper Quarry,
 Northern Area, Aspatria

SCALE: 1:125

DRAWN BY: NG

DATE: November 2006

LOCATION:



KEY

Group Boundary

[113] Context Label

Limit of Excavation

FIGURE No: 24

REPORT No: CP 302/06

COMMISSIONED BY:

Thomas Armstrong
 (Holdings) Ltd

Figure 24 : Groups 41 and 42 in Strip 3

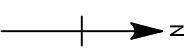


North Pennines Archaeology Ltd
 2006
 New Cowper Quarry,
 Northern Area, Aspatria

SCALE: 1:1000

DRAWN BY: NG

DATE: October 2006









KEY	
	Post-medieval and modern features
	Probable prehistoric features (UNPHASED)
	Probable prehistoric features (PHASE 1)
	Probable prehistoric features (PHASE 2)
	Feature with Beaker Pottery
	Limit of excavation

FIGURE No: 25

REPORT No: CP 302/06

COMMISSIONED BY:
 Thomas Armstrong
 (Holdings) Ltd

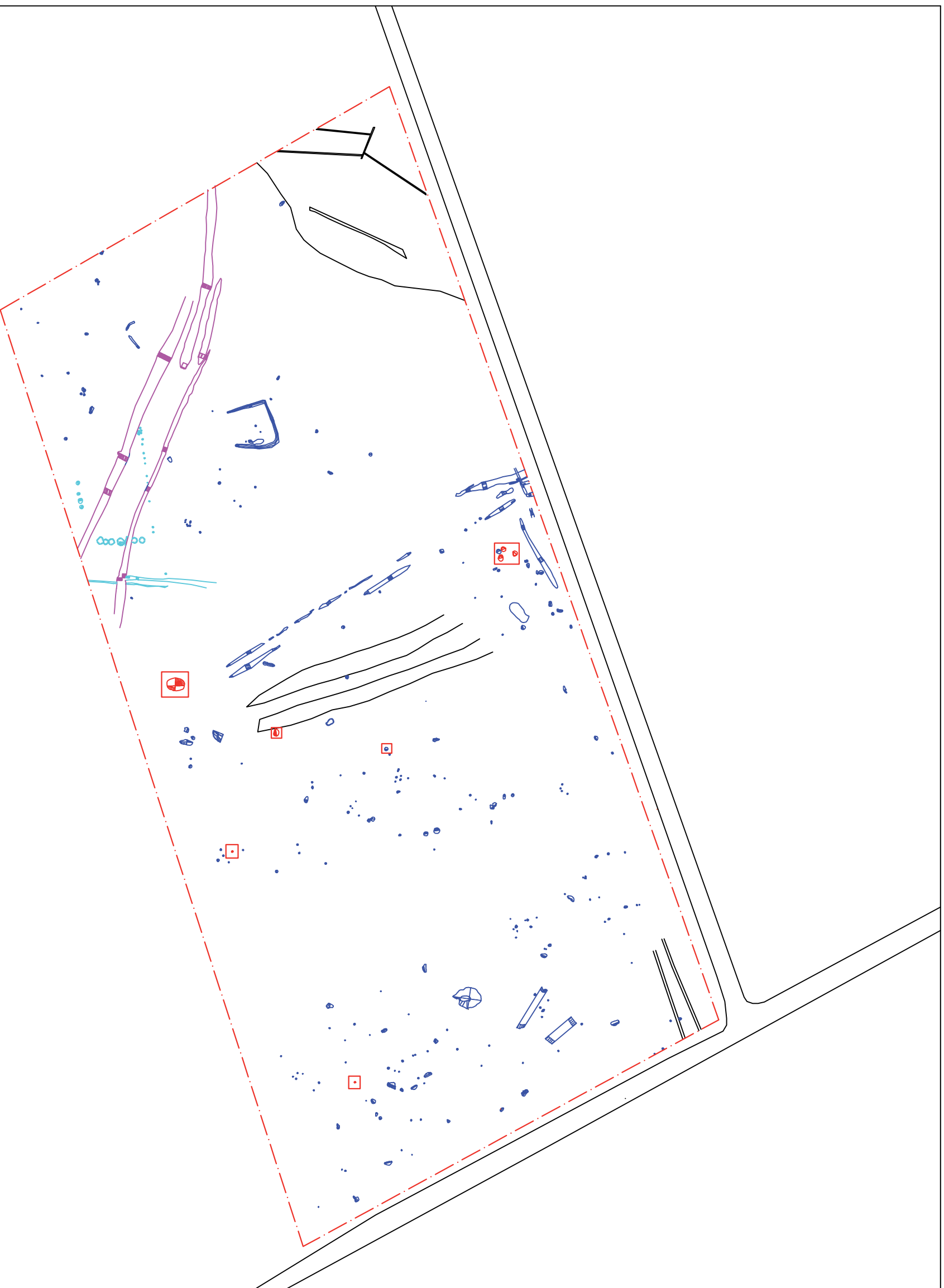

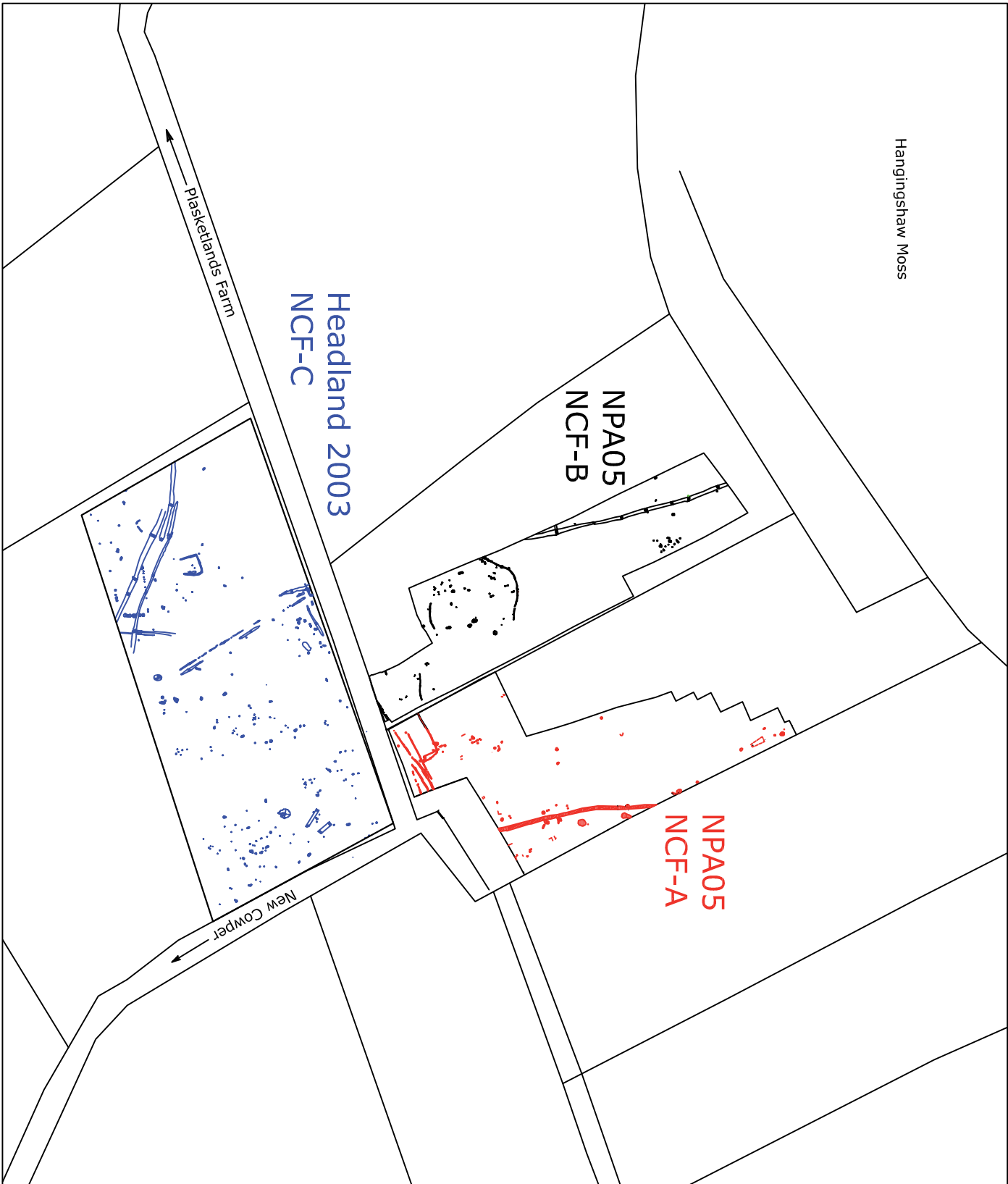


Figure 25 : Preliminary phase plan of excavated features






North Pennines Archaeology Ltd
2006
New Cowper Farm

FIGURE No:
26

Scale
1:2500

DRAWN BY: GD
DATE: October 2006



- KEY
-  Headland Archaeology Ltd Excavations 2003 (NCF-C)
 -  North Pennines Archaeology Ltd Excavations (NCF-A) 2005
 -  North Pennines Archaeology Ltd Excavations (NCF-B) 2005

TITLE:
Landscape Context

COMMISSIONED BY:
Thomas Armstrong (Holdings) Ltd

Figure 26: New Cowper: All Prehistoric Features Landscape Context