

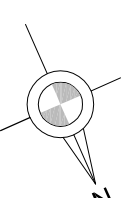
North Pennines Archaeology Ltd  
 2008  
 Archaeological Watching Brief,  
 North Middlesbrough Accessibility  
 Scheme, Teeside

Scale 1:2500 at A3


DRAWN BY: DJ

DATE: January 2009


LOCATION: North Middlesbrough, Teeside



KEY

 Proposed Line of Road Scheme

 The Newport Iron Works Complex  
 (from TM Smith's Plan of 1882)

 Location of Archaeological Features  
 Noted During NPA 08 Evaluation  
 and Watching Brief

REPORT No:

CP 779/08

COMMISSIONED BY:

Halcrow Group Ltd

Figure 2: Locations of Features of Interest on Proposed Development Site