








<div><p>North Pennines Archaeology Ltd 2008</p></div>	<div><div>PROJECT:</div><div>Luneside East, Lancaster</div></div> <div><div>SCALE:</div><div>1:50</div></div> <div><div>REPORT No:</div><div>CP 487/07</div></div> <div><div>CLIENT</div><div>Scott Wilson</div></div> <div><div>DRAWN BY:</div><div>CP and MT</div></div> <div><div>DATE:</div><div>12/12/07</div></div>	<div></div>	<div>KEY</div> <div><div>(261)</div><div>Context Number</div></div> <div><div>ROOM 1</div><div>Room Number</div></div> <div><div></div><div>Extent of Excavation</div></div> <div><div></div><div>18th Century Phase</div></div> <div><div></div><div>Brick Structures</div></div>
--	---	--	---

Figure 11: Outline Kiln Plan