







North Pennines Archaeology Ltd
2009
Castle Carrock to Geltsdale
Cumbria

CLIENT:
United Utilities

SCALE:
1:2500 at A3

DRAWN BY:
TL
DATE:
May 2009

- KEY:
-  Walkover Survey area
 -  Features identified during walkover survey
 -  Site 02
 -  AP 01
 -  Features identified from aerial photographs
 -  Plot Boundary



Reproduced by permission of Ordnance Survey on behalf of The Controller of Her Majesty's Stationery Office. © Crown copyright. All rights reserved. Licence number 100014732.

REPORT No:
CP 906

FIGURE:
15

Figure 15: Results of the walkover survey between Castle Carrock and Garth Marr (NGR NY 5437 5556 and NY 5512 5571)