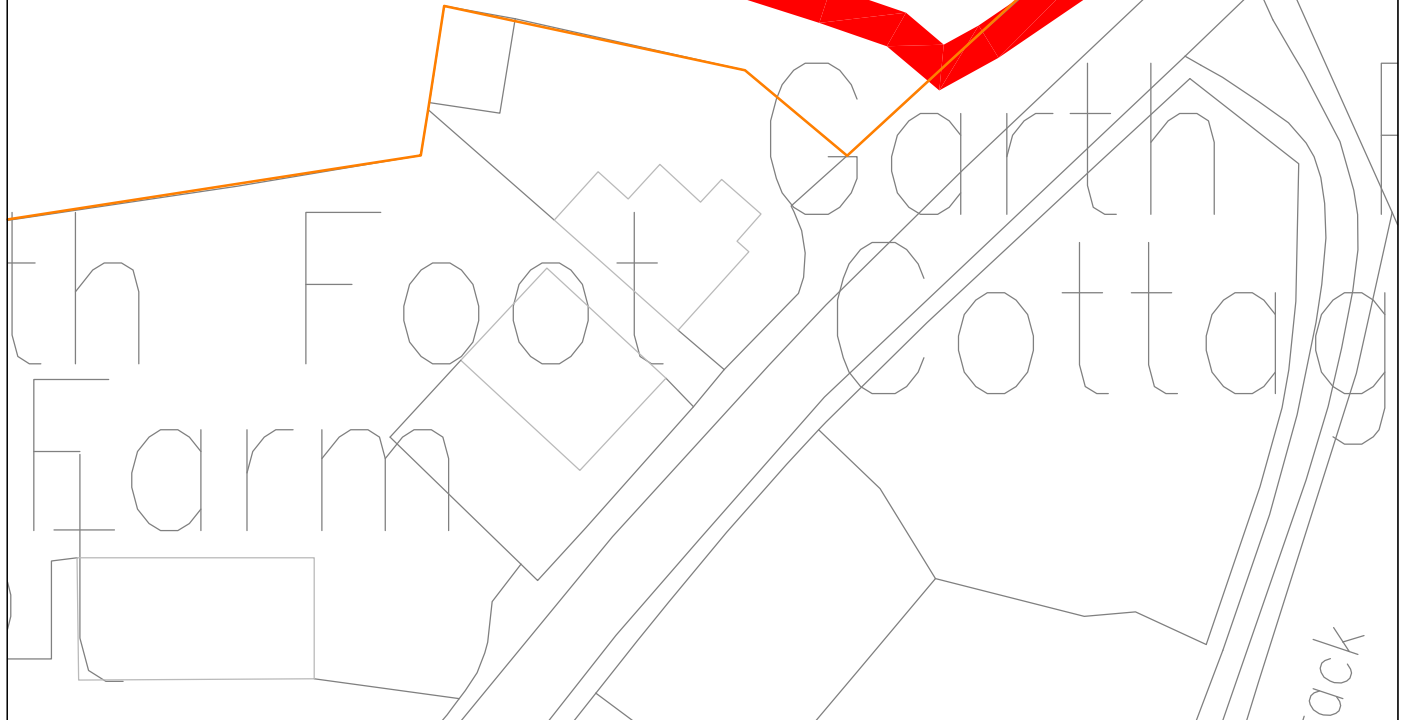


Plot 03




Site 03



North Pennines Archaeology Ltd
2009

PROJECT: Castle Carrock to Geltsdale
SCALE: 1:500 at A4
REPORT No: CP906/09
CLIENT: United Utilities
DRAWN BY: TL
DATE: May 2009
FIGURE: 20


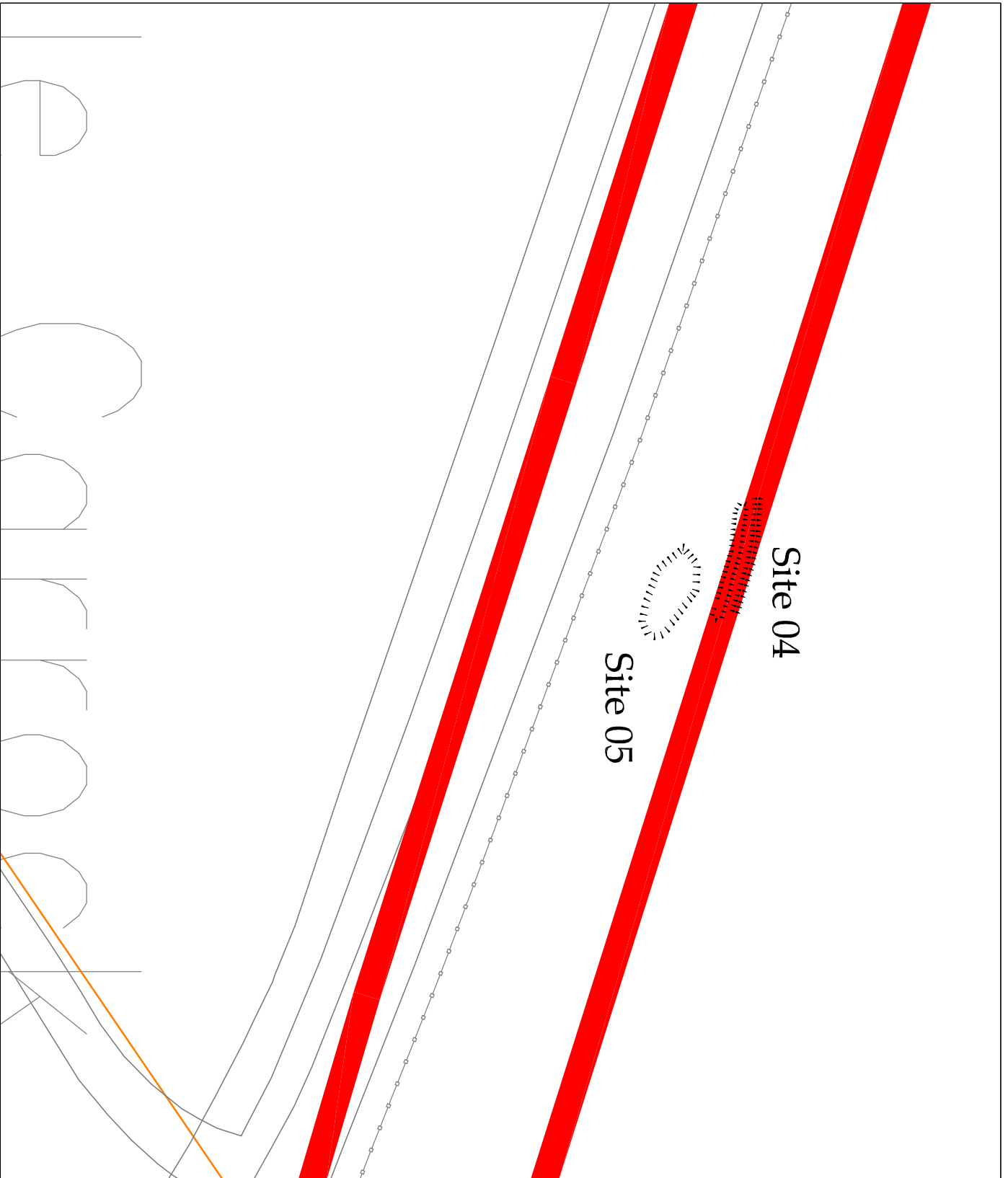
KEY:

-  Walkover Survey area
-  Features identified during walkover survey
-  Plot Boundary



Reproduced by permission of Ordnance Survey
on behalf of The Controller of Her Majesty's
Stationery Office. © Crown copyright.
All rights reserved. Licence number 100014732

Figure 20: Plan of Site 03.



North Pennines Archaeology Ltd
2009

Castle Carrock to Gelsdale,
Cumbria

CLIENT:
United Utilities

SCALE: 1:500 at A4

DRAWN BY: TL
DATE: May 2009

KEY:
Walkover Survey area

Features Identified during walkover survey

Plot Boundary


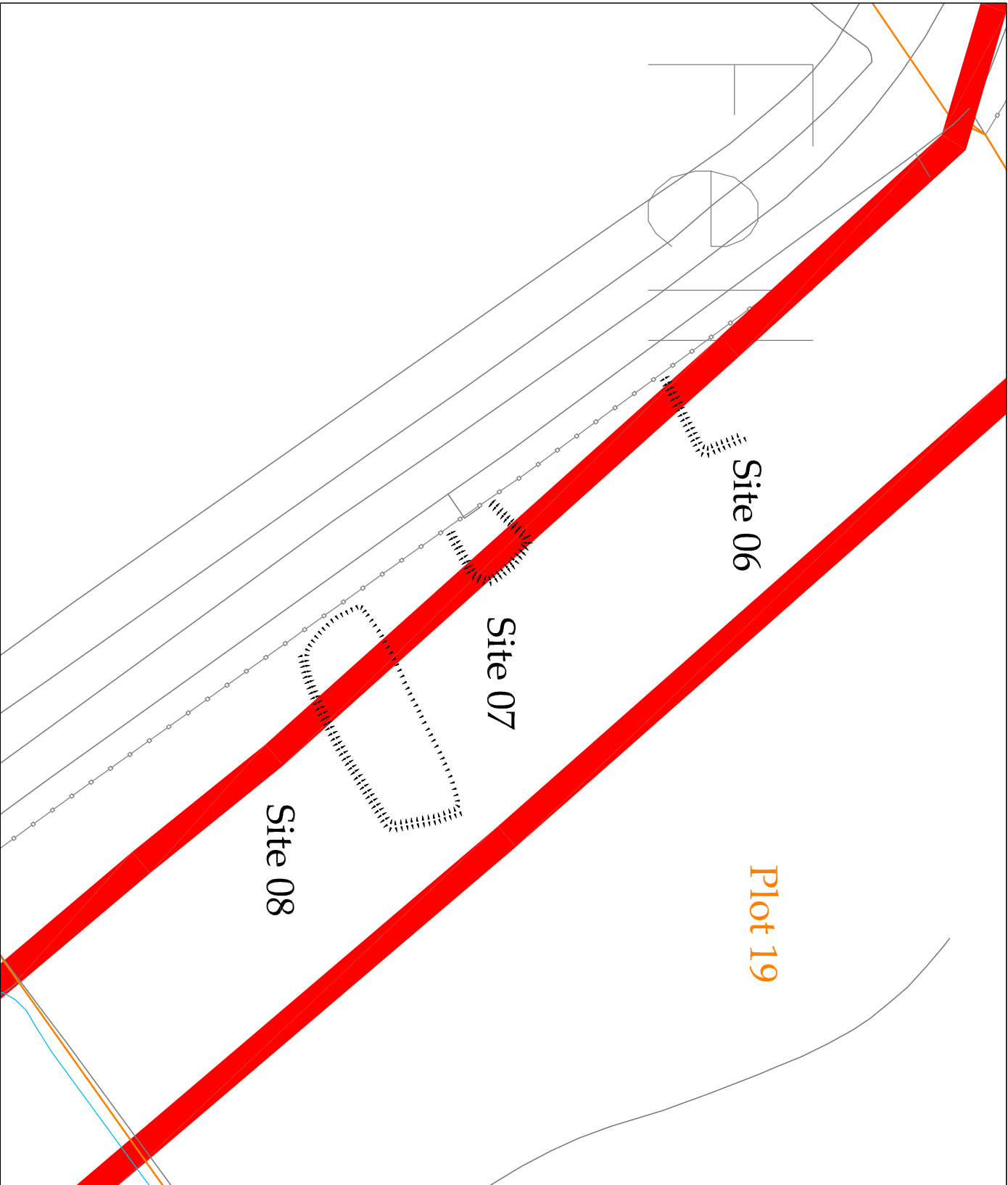


Reproduced by permission of Ordnance Survey on behalf of The Controller of Her Majesty's Stationery Office. © Crown copyright. All rights reserved. Licence number 10004732

REPORT No:
CP906/09

FIGURE:
21

Figure 21: Plan of Site 04 and 05



North Pennines Archaeology Ltd

2009

Castle Carrock to Geltsdale,

Cumbria

CLIENT:

United Utilities


SCALE: 1:500 at A4

DRAWN BY: TL

DATE: May 2009

KEY:

 Walkover Survey area

 Features identified during walkover survey

 Plot Boundary



Reproduced by permission of Ordnance Survey on behalf of The Controller of Her Majesty's Stationery Office. © Crown copyright. All rights reserved. Licence number 10004732


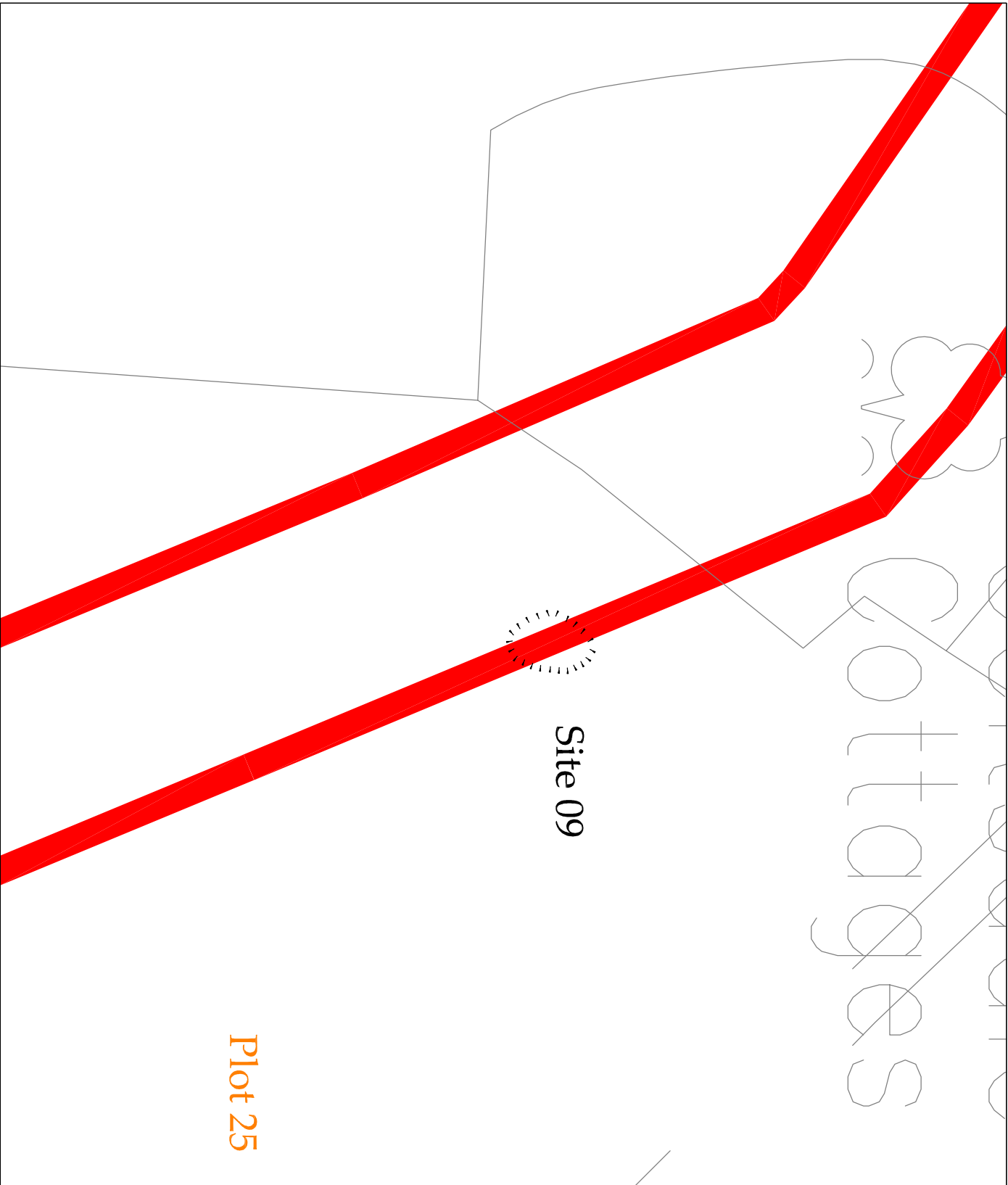
REPORT No:

CP906/09

FIGURE:

22

Figure 22: Plan of Sites 06-08.



North Pennines Archaeology Ltd
2009

Castle Carrock to Gelsdale,
Cumbria

CLIENT:

United Utilities

SCALE:


1:500 at A4


DRAWN BY: TL

DATE: May 2009

KEY:

 Walkover Survey area

 Features identified during walkover survey

 Plot Boundary



Reproduced by permission of Ordnance Survey on behalf of The Controller of Her Majesty's Stationery Office. © Crown copyright. All rights reserved. Licence number 10004732

REPORT No:

CP906/09

FIGURE:

23

Figure 23: Plan of Site 09