






North Pennines Archaeology Ltd  
2009  
Castle Carrock to Gelsdale  
Cumbria

CLIENT:  
United Utilities

SCALE:  
1:2500 at A3

DRAWN BY:  
TL  
DATE:  
May 2009

- KEY:
-  Walkover Survey area
  -  Site 02
  -  Plot Boundary
  -  Features identified from aerial photographs
  -  Recommended areas for an archaeological watching brief

Reproduced by permission of Ordnance Survey on behalf of The Controller of Her Majesty's Stationery Office.  
© Crown copyright. All rights reserved.  
Licence number 100014732.

REPORT No:  
CP 906

FIGURE:  
24

Figure 24: Recommended areas for an archaeological watching brief between NGR NY 5437 5556 and NY 5562 5567; NY 5586 5560 and NY 5706 5385