




North Pennines Archaeology Ltd
 2009
 Castle Carrock and Gelsdale
 Cumbria

CLIENT:
 United Utilities

SCALE:
 1:5500 at A3

DRAWN BY:
 JS
 DATE:
 May 2009

- KEY:
-  Cable Route
 -  HER Events
 -  Listed Building



Reproduced by permission of Ordnance Survey on behalf
 of The Controller of Her Majesty's Stationery Office.
 © Crown copyright. All rights reserved.
 Licence number 100014732.

REPORT No:
 CP 906/909

FIGURE:
 3

Figure 3: Location of known historical sites within 0.5 km of study area, between NGR NY 5437 5556 and 5562 5567

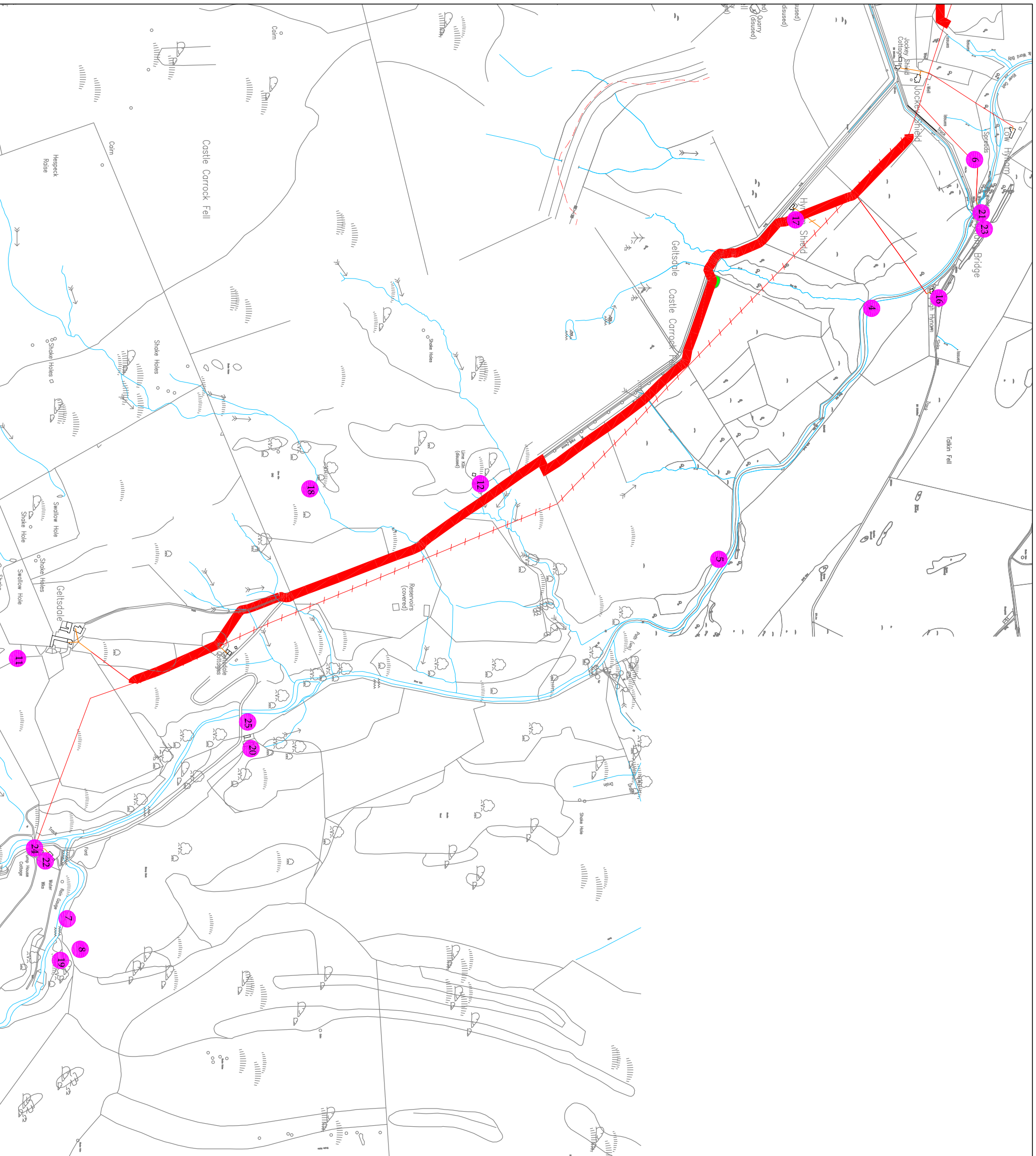


Figure 4: Location of known historical sites within 0.5 km of study area, between NGR NY 5586 5560 and 5706 5385






North Pennines Archaeology Ltd
2009
Castle Carrock and Gelsdale
Cumbria

CLIENT:
United Utilities

SCALE:
1:8500 at A3

DRAWN BY:
JS
DATE:
May 2009

KEY:
 Cable Route
 HER Events
 Listed Building



Reproduced by permission of Ordnance Survey on behalf of The Controller of Her Majesty's Stationery Office. © Crown copyright. All rights reserved. Licence number 100014732.

REPORT No:
CP 906/909

FIGURE:
4