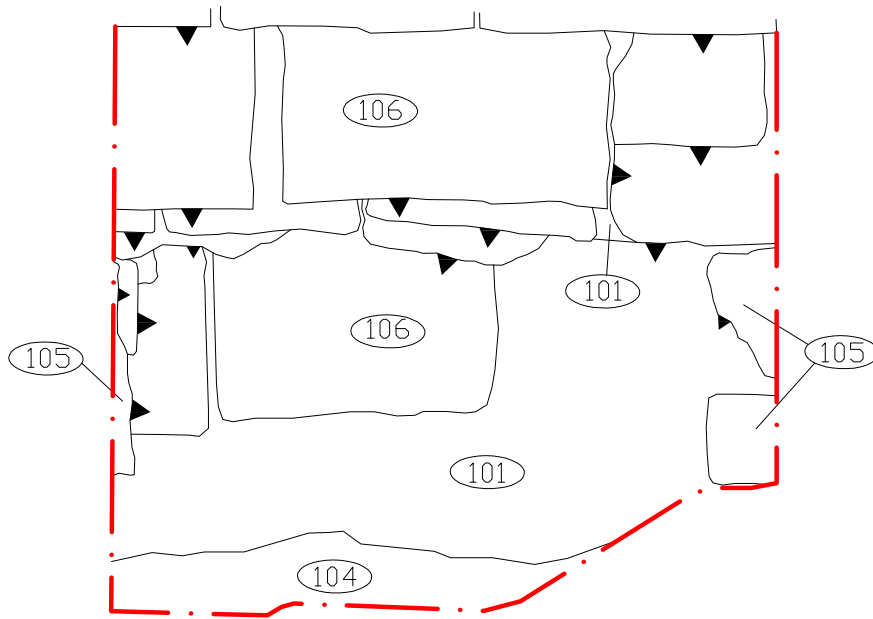
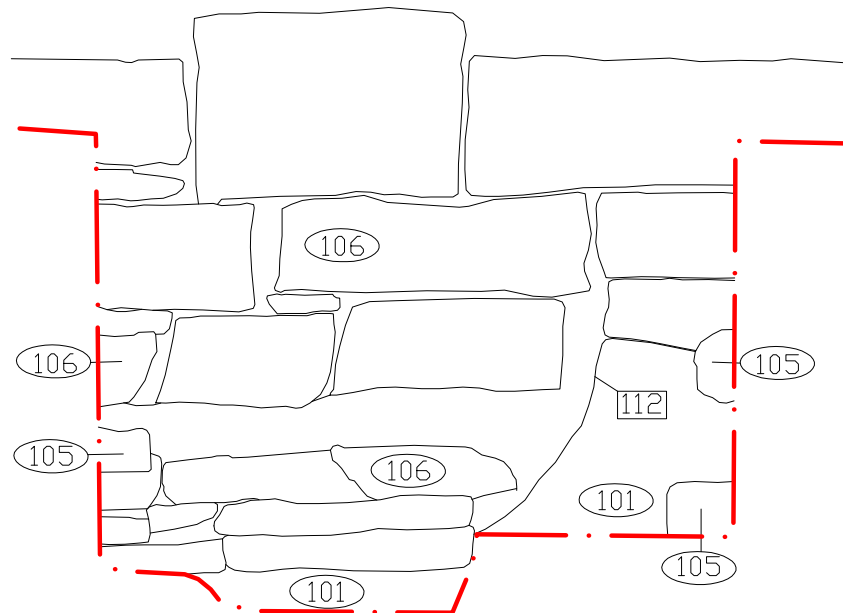


Trench 2: Plan




Trench 2: South West facing Section



North Pennines Archaeology Ltd
2009

PROJECT: West Walls, Carlisle
SCALE: 1:20 at A4
REPORT No: CP/925/09
CLIENT: Carlisle City Council
DRAWN BY: REH
DATE: May 2009
FIGURE: 9

KEY:

 Limit of Excavated Trench

 Context Number



Figure 9: Plan and South-West Facing Section of Trench 2.