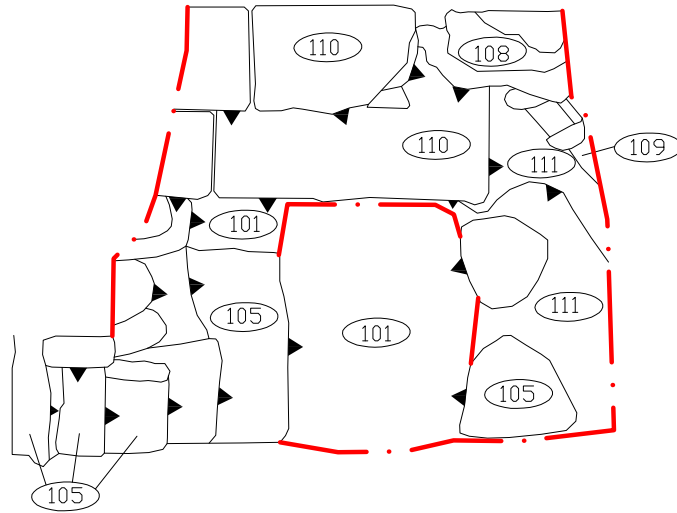
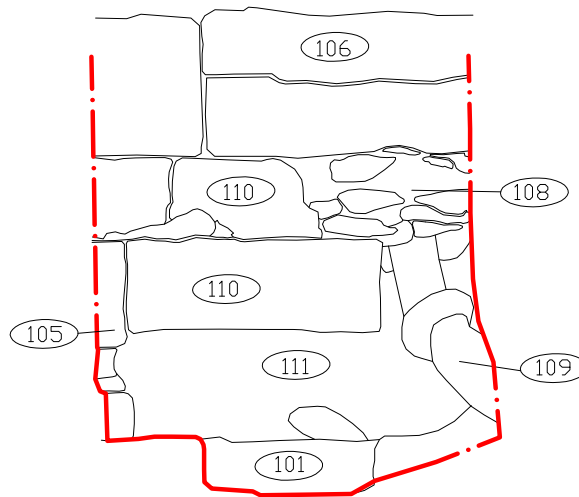


# Trench 3: Plan



# Trench 3: South West facing Section



North Pennines Archaeology Ltd  
2009

PROJECT: West Walls, Carlisle  
 SCALE: 1:20 at A4  
 REPORT No: CP/925/09  
 CLIENT: Carlisle City Council  
 DRAWN BY: REH  
 DATE: May 2009  
 FIGURE: 10



KEY:  
 Limit of Excavated Trench  
 Context Number



Figure 10: Plan and South-West Facing Section of Trench 3.