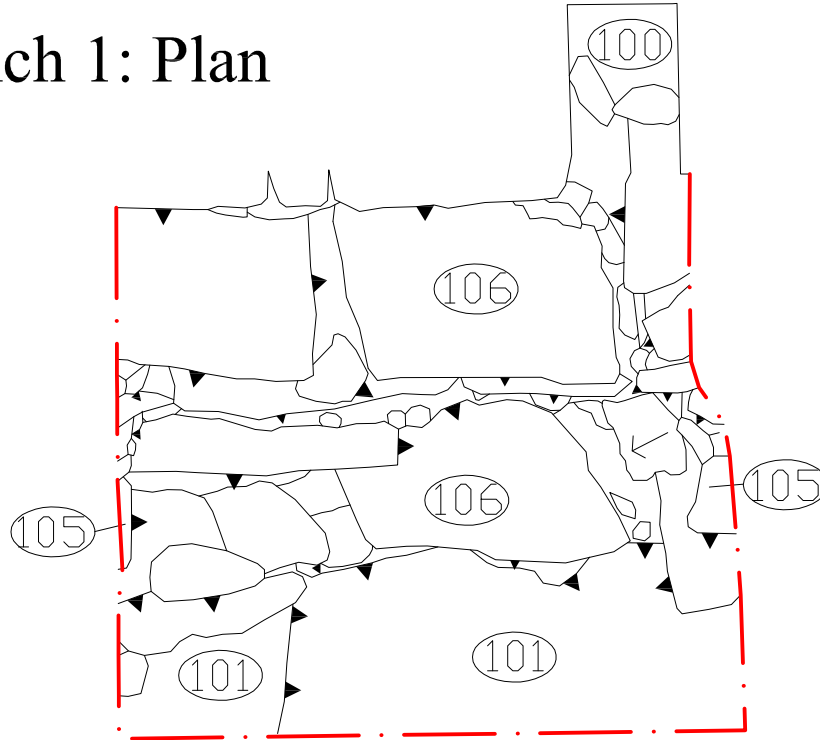
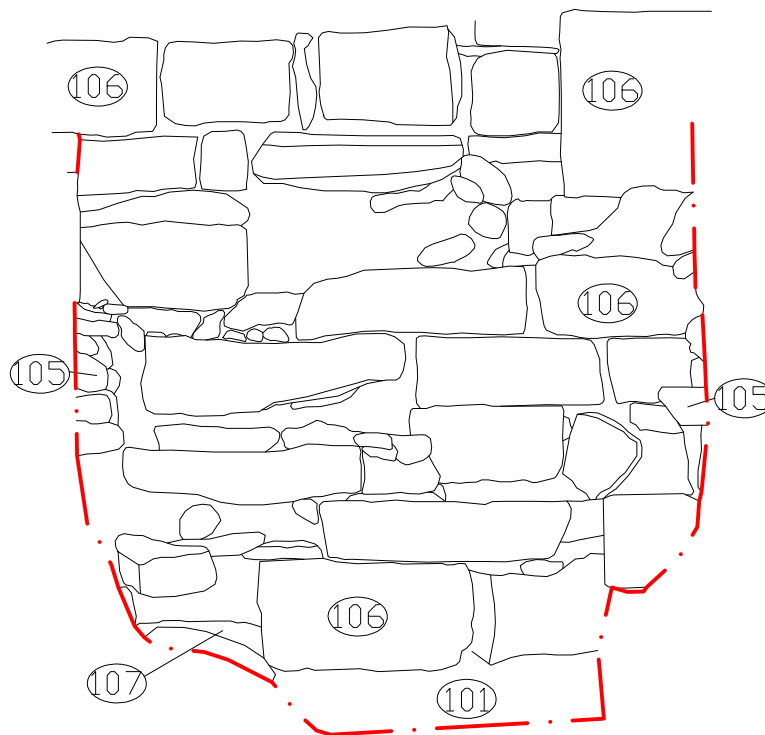


# Trench 1: Plan



# Trench 1: South West facing Section



North Pennines Archaeology Ltd  
2009

PROJECT: West Walls, Carlisle  
SCALE: 1:20 at A4  
REPORT No: CP/925/09  
CLIENT: Carlisle City Council  
DRAWN BY: REH  
DATE: May 2009  
FIGURE: 8



KEY:  
 Limit of Excavated Trench  
 Context Number



Figure 8: Plan and South-West Facing Section of Trench 1.