







North Pennines Archaeology Ltd
2009
The Black Bull Inn, Ribchester

CLIENT:
Turnbull Tweedale
Thwaites Ltd

SCALE: 1:75 at A4

DRAWN BY: HN
DATE: July 2009

- KEY:
-  Excavated Edge
 -  Demolition rubble
 -  Section lines
 -  Level (m AOD)



Reproduced by permission of Ordnance Survey on behalf of The Controller of Her Majesty's Stationery Office. © Crown copyright. All rights reserved. Licence number 100014732

REPORT No:
CP 883/09

FIGURE:
Figure No 4

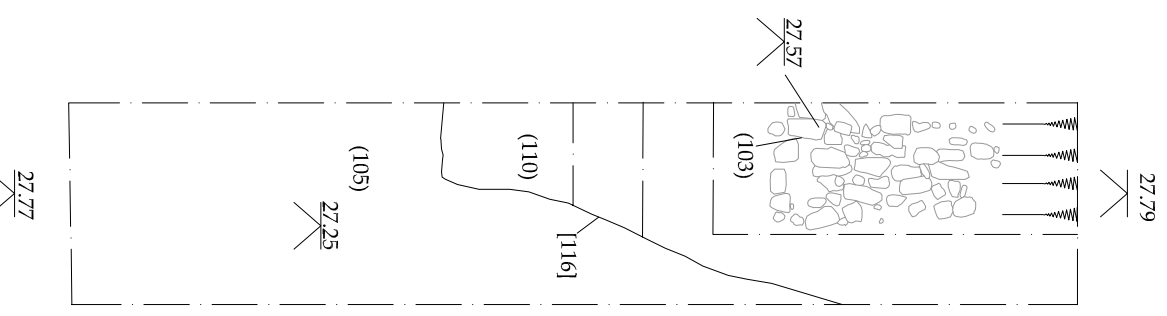


Figure 4a : Plan of the Victorian garden soil level

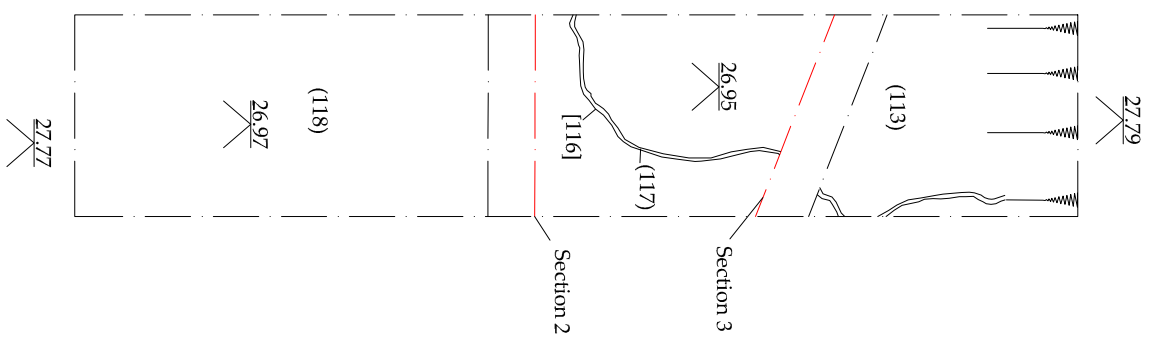


Figure 4b : Plan of the Roman soil level

Figure 4 : Plans of Trench 2 showing Victorian and Roman deposits