







North Pennines Archaeology Ltd  
2009  
The Black Bull Inn, Ribchester

CLIENT:  
Turnbull Tweedale  
Thwaites Ltd

SCALE: 1:50 at A4

DRAWN BY: HN  
DATE: July 2009

KEY:

-  Trench edge
-  Section line
-  Foundations for wall
-  Level (m AOD)



Reproduced by permission of Ordnance Survey on behalf of The Controller of Her Majesty's Stationery Office. © Crown copyright. All rights reserved. Licence number 100014732

REPORT No:  
CP 883/09

FIGURE:  
Figure No 6

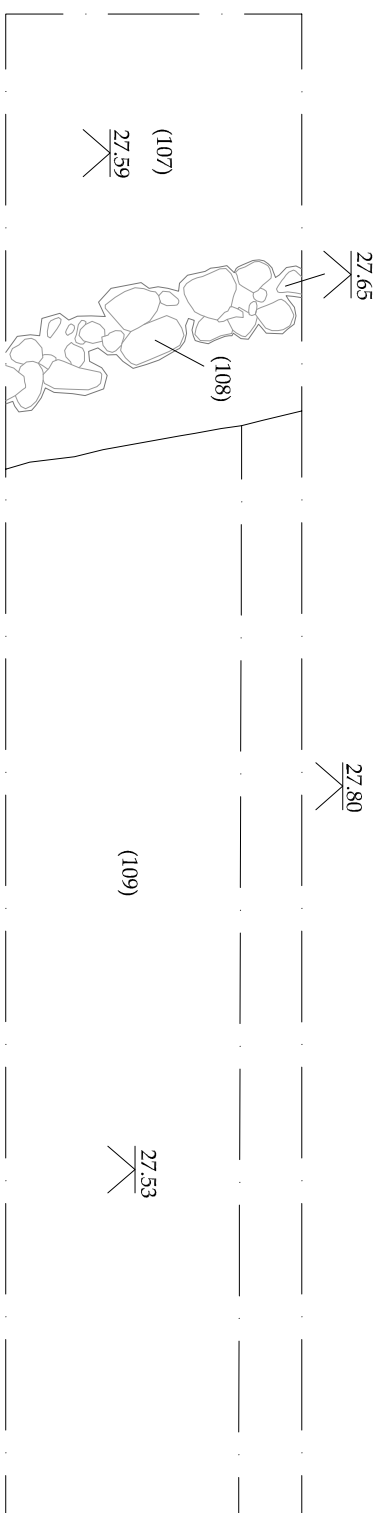


Figure 6a: Plan of Trench 3 showing Victorian garden soil deposits and remains of possible garden wall foundations

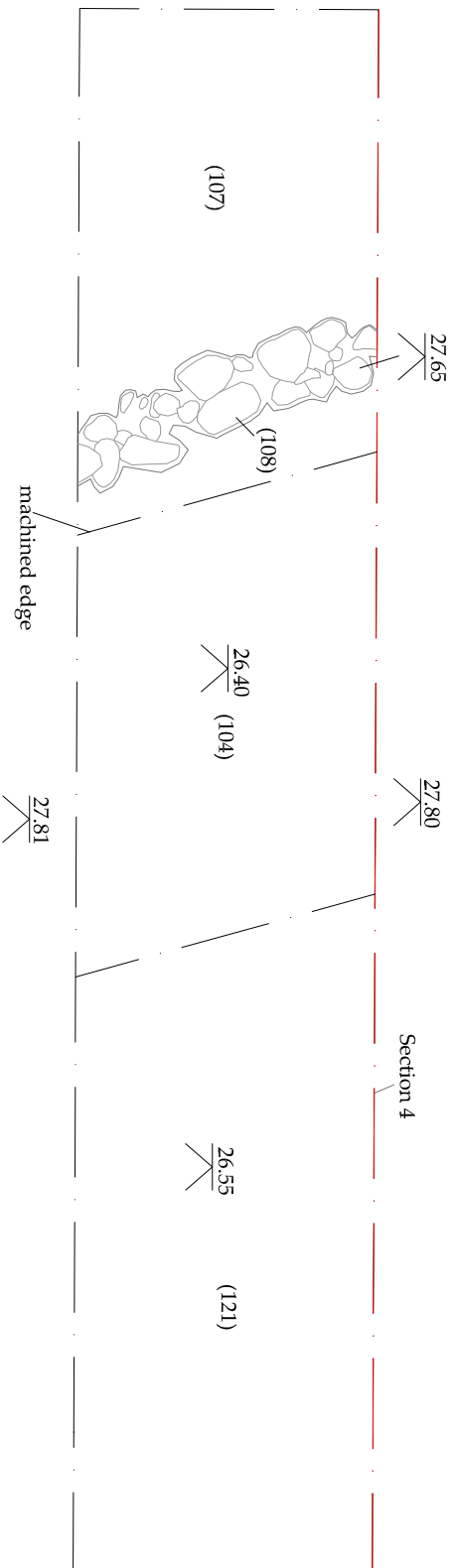


Figure 6b: Plan of Trench 3 showing Roman deposits

Figure 6: Plans of Trench 3 showing Victorian and Roman deposits