



North Pennines Archaeology Ltd  
2009  
The Black Bull Inn, Ribchester




CLIENT:  
Turnbull Tweedale  
Thwaites Ltd

SCALE: 1:50 at A4

DRAWN BY: HN

DATE: June 2009

KEY:

-  Limit of excavation
-  Foundations for demolished wall
-  Level (m AOD)

Reproduced by permission of Ordnance Survey on behalf of The Controller of Her Majesty's Stationery Office. © Crown copyright. All rights reserved. Licence number 100014732

REPORT No:  
CP 883/09

FIGURE:  
Figure No 7

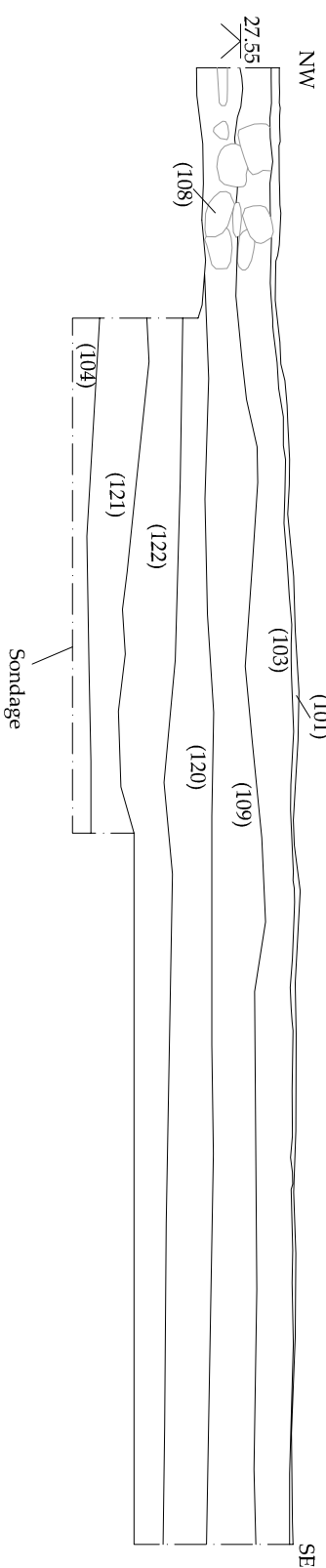


Figure 7: Section 4, South facing section of the northern trench edge within Trench 3