






North Pennines Archaeology Ltd
2009
The Black Bull Inn, Ribchester

CLIENT:
Turnbull Tweedale
Thwaites Ltd

SCALE: 1:50 at A4

DRAWN BY: HN
DATE: July 2009

KEY:

-  Trench Extent
-  Section line
-  Level (m AOD)



Reproduced by permission of Ordnance Survey on behalf of The Controller of Her Majesty's Stationery Office. © Crown copyright. All rights reserved. Licence number 100014732

REPORT No:
CP 883/09

FIGURE:
Figure No 3

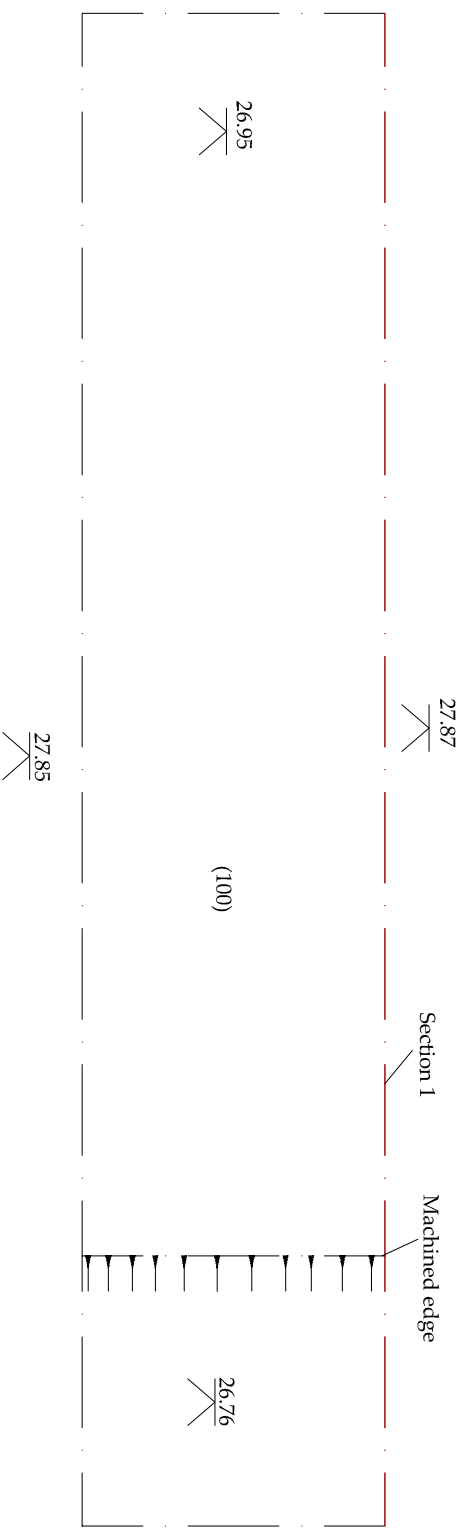
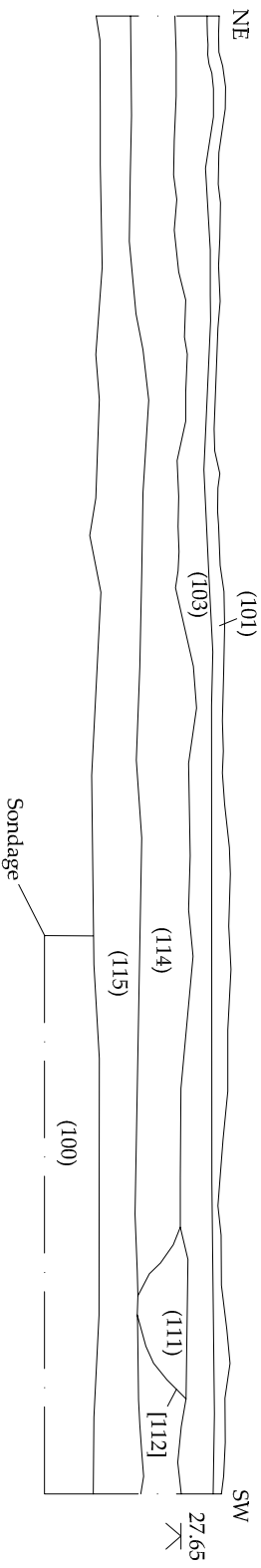


Figure 3a: Plan of lower deposits within Trench 1



Section 1: West facing section of Roman and Victorian deposits and features within Trench 1.

Figure 3: Plan and Section from within Trench 1