






















	
<p>North Pennines Archaeology Ltd</p> <p>2009</p> <p>Moss Yard, Rowcliffe Lane, Penrith</p>	
CLIENT:	Atkinson Builders
SCALE:	1:75 at A3
DRAWN BY:	DJ
DATE:	June 2009
KEY:	<div>  Site Boundary </div> <div>  Excavated Trench </div>
	
<p>Reproduced by permission of Ordnance Survey on behalf of The Controller of Her Majesty's Stationery Office. © Crown copyright. All rights reserved. Licence number 100014732.</p>	
REPORT No:	CP/835/08
FIGURE:	3





	
<p>North Pennines Archaeology Ltd</p> <p>2009</p> <p>Moss Yard, Rowcliffe Lane, Penrith</p>	
CLIENT:	Atkinson Builders
SCALE:	1:75 at A3
DRAWN BY:	DJ
DATE:	June 2009
KEY:	<div>  Site Boundary </div> <div>  Excavated Trench </div>
	
<p>Reproduced by permission of Ordnance Survey on behalf of The Controller of Her Majesty's Stationery Office. © Crown copyright. All rights reserved. Licence number 100014732.</p>	
REPORT No:	CP/835/08
FIGURE:	3





	
<p>North Pennines Archaeology Ltd</p> <p>2009</p> <p>Moss Yard, Rowcliffe Lane, Penrith</p>	
CLIENT:	Atkinson Builders
SCALE:	1:75 at A3
DRAWN BY:	DJ
DATE:	June 2009
KEY:	<div> <div></div> <div>Site Boundary</div> </div> <div> <div></div> <div>Excavated Trench</div> </div>
	
<p>Reproduced by permission of Ordnance Survey on behalf of The Controller of Her Majesty's Stationery Office. © Crown copyright. All rights reserved. Licence number 100014732.</p>	
REPORT No:	CP/835/08
FIGURE:	3





	
<p>North Pennines Archaeology Ltd</p> <p>2009</p> <p>Moss Yard, Rowcliffe Lane, Penrith</p>	
CLIENT:	Atkinson Builders
SCALE:	1:75 at A3
DRAWN BY:	DJ
DATE:	June 2009
KEY:	<div> <div></div> <div>Site Boundary</div> </div> <div> <div></div> <div>Excavated Trench</div> </div>
	
<p>Reproduced by permission of Ordnance Survey on behalf of The Controller of Her Majesty's Stationery Office. © Crown copyright. All rights reserved. Licence number 100014732.</p>	
REPORT No:	CP/835/08
FIGURE:	3





	
<p>North Pennines Archaeology Ltd</p> <p>2009</p> <p>Moss Yard, Rowcliffe Lane, Penrith</p>	
CLIENT:	Atkinson Builders
SCALE:	1:75 at A3
DRAWN BY:	DJ
DATE:	June 2009
KEY:	<div> <div></div> <div>Site Boundary</div> </div> <div> <div></div> <div>Excavated Trench</div> </div>
	
<p>Reproduced by permission of Ordnance Survey on behalf of The Controller of Her Majesty's Stationery Office. © Crown copyright. All rights reserved. Licence number 100014732.</p>	
REPORT No:	CP/835/08
FIGURE:	3





	
<p>North Pennines Archaeology Ltd</p> <p>2009</p> <p>Moss Yard, Rowcliffe Lane, Penrith</p>	
CLIENT:	Atkinson Builders
SCALE:	1:75 at A3
DRAWN BY:	DJ
DATE:	June 2009
KEY:	<div> <div></div> <div>Site Boundary</div> </div> <div> <div></div> <div>Excavated Trench</div> </div>
	
<p>Reproduced by permission of Ordnance Survey on behalf of The Controller of Her Majesty's Stationery Office. © Crown copyright. All rights reserved. Licence number 100014732.</p>	
REPORT No:	CP/835/08
FIGURE:	3





	
<p>North Pennines Archaeology Ltd</p> <p>2009</p> <p>Moss Yard, Rowcliffe Lane, Penrith</p>	
CLIENT:	Atkinson Builders
SCALE:	1:75 at A3
DRAWN BY:	DJ
DATE:	June 2009
KEY:	<div> <div></div> <div>Site Boundary</div> </div> <div> <div></div> <div>Excavated Trench</div> </div>
	
<p>Reproduced by permission of Ordnance Survey on behalf of The Controller of Her Majesty's Stationery Office. © Crown copyright. All rights reserved. Licence number 100014732.</p>	
REPORT No:	CP/835/08
FIGURE:	3

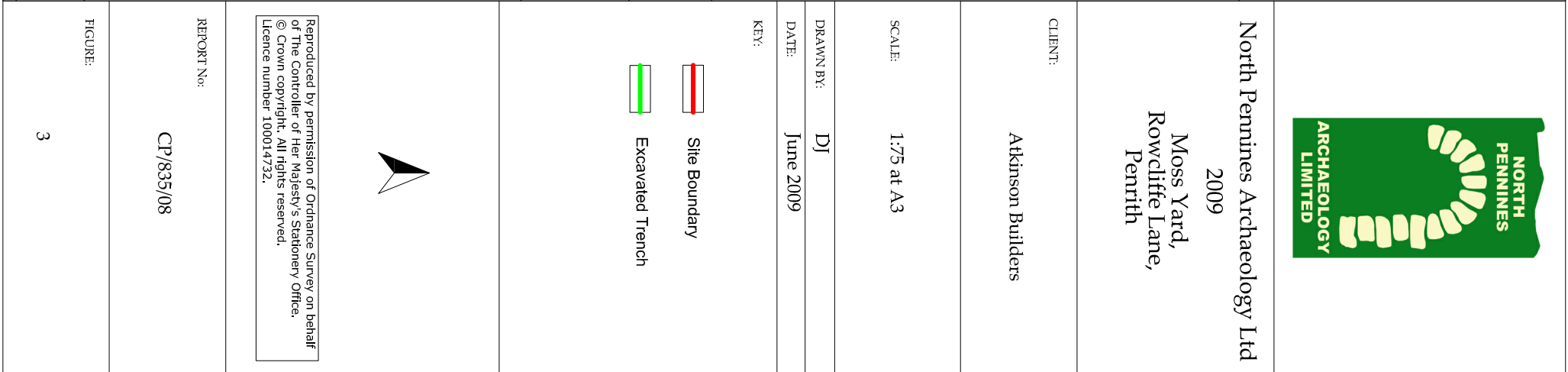
	
<p>North Pennines Archaeology Ltd</p> <p>2009</p> <p>Moss Yard, Rowcliffe Lane, Penrith</p>	
CLIENT:	Atkinson Builders
SCALE:	1:75 at A3
DRAWN BY:	DJ
DATE:	June 2009
KEY:	<div> <div></div> <div>Site Boundary</div> </div> <div> <div></div> <div>Excavated Trench</div> </div>
	
<p>Reproduced by permission of Ordnance Survey on behalf of The Controller of Her Majesty's Stationery Office. © Crown copyright. All rights reserved. Licence number 100014732.</p>	
REPORT No:	CP/835/08
FIGURE:	3





	
<p>North Pennines Archaeology Ltd</p> <p>2009</p> <p>Moss Yard, Rowcliffe Lane, Penrith</p>	
CLIENT:	Atkinson Builders
SCALE:	1:75 at A3
DRAWN BY:	DJ
DATE:	June 2009
KEY:	<div> <div></div> <div>Site Boundary</div> </div> <div> <div></div> <div>Excavated Trench</div> </div>
	
<p>Reproduced by permission of Ordnance Survey on behalf of The Controller of Her Majesty's Stationery Office. © Crown copyright. All rights reserved. Licence number 100014732.</p>	
REPORT No:	CP/835/08
FIGURE:	3





	
<p>North Pennines Archaeology Ltd</p> <p>2009</p> <p>Moss Yard, Rowcliffe Lane, Penrith</p>	
CLIENT:	Atkinson Builders
SCALE:	1:75 at A3
DRAWN BY:	DJ
DATE:	June 2009
KEY:	<div>  Site Boundary </div> <div>  Excavated Trench </div>
	
<p>Reproduced by permission of Ordnance Survey on behalf of The Controller of Her Majesty's Stationery Office. © Crown copyright. All rights reserved. Licence number 100014732.</p>	
REPORT No:	CP/835/08
FIGURE:	3





	
<p>North Pennines Archaeology Ltd</p> <p>2009</p> <p>Moss Yard, Rowcliffe Lane, Penrith</p>	
CLIENT:	Atkinson Builders
SCALE:	1:75 at A3
DRAWN BY:	DJ
DATE:	June 2009
KEY:	<div>  Site Boundary </div> <div>  Excavated Trench </div>
	
<p>Reproduced by permission of Ordnance Survey on behalf of The Controller of Her Majesty's Stationery Office. © Crown copyright. All rights reserved. Licence number 100014732.</p>	
REPORT No:	CP/835/08
FIGURE:	3





	
<p>North Pennines Archaeology Ltd</p> <p>2009</p> <p>Moss Yard, Rowcliffe Lane, Penrith</p>	
CLIENT:	Atkinson Builders
SCALE:	1:75 at A3
DRAWN BY:	DJ
DATE:	June 2009
KEY:	<div>  Site Boundary </div> <div>  Excavated Trench </div>
	
<p>Reproduced by permission of Ordnance Survey on behalf of The Controller of Her Majesty's Stationery Office. © Crown copyright. All rights reserved. Licence number 100014732.</p>	
REPORT No:	CP/835/08
FIGURE:	3



	
<p>North Pennines Archaeology Ltd</p> <p>2009</p> <p>Moss Yard, Rowcliffe Lane, Penrith</p>	
CLIENT:	Atkinson Builders
SCALE:	1:75 at A3
DRAWN BY:	DJ
DATE:	June 2009
KEY:	<div> <div></div> <div>Site Boundary</div> </div> <div> <div></div> <div>Excavated Trench</div> </div>
	
<p>Reproduced by permission of Ordnance Survey on behalf of The Controller of Her Majesty's Stationery Office. © Crown copyright. All rights reserved. Licence number 100014732.</p>	
REPORT No:	CP/835/08
FIGURE:	3

	
<p>North Pennines Archaeology Ltd</p> <p>2009</p> <p>Moss Yard, Rowcliffe Lane, Penrith</p>	
CLIENT:	Atkinson Builders
SCALE:	1:75 at A3
DRAWN BY:	DJ
DATE:	June 2009
KEY:	<div> <div></div> <div>Site Boundary</div> </div> <div> <div></div> <div>Excavated Trench</div> </div>
	
<p>Reproduced by permission of Ordnance Survey on behalf of The Controller of Her Majesty's Stationery Office. © Crown copyright. All rights reserved. Licence number 100014732.</p>	
REPORT No:	CP/835/08
FIGURE:	3

	
<p>North Pennines Archaeology Ltd</p> <p>2009</p> <p>Moss Yard, Rowcliffe Lane, Penrith</p>	
CLIENT:	Atkinson Builders
SCALE:	1:75 at A3
DRAWN BY:	DJ
DATE:	June 2009
KEY:	<div> <div></div> <div>Site Boundary</div> </div> <div> <div></div> <div>Excavated Trench</div> </div>
	
<p>Reproduced by permission of Ordnance Survey on behalf of The Controller of Her Majesty's Stationery Office. © Crown copyright. All rights reserved. Licence number 100014732.</p>	
REPORT No:	CP/835/08
FIGURE:	3

	
<p>North Pennines Archaeology Ltd</p> <p>2009</p> <p>Moss Yard, Rowcliffe Lane, Penrith</p>	
CLIENT:	Atkinson Builders
SCALE:	1:75 at A3
DRAWN BY:	DJ
DATE:	June 2009
KEY:	<div> <div></div> <div>Site Boundary</div> </div> <div> <div></div> <div>Excavated Trench</div> </div>
	
<p>Reproduced by permission of Ordnance Survey on behalf of The Controller of Her Majesty's Stationery Office. © Crown copyright. All rights reserved. Licence number 100014732.</p>	
REPORT No:	CP/835/08
FIGURE:	3





	
<p>North Pennines Archaeology Ltd</p> <p>2009</p> <p>Moss Yard, Rowcliffe Lane, Penrith</p>	
CLIENT:	Atkinson Builders
SCALE:	1:75 at A3
DRAWN BY:	DJ
DATE:	June 2009
KEY:	<div> <div></div> <div>Site Boundary</div> </div> <div> <div></div> <div>Excavated Trench</div> </div>
	
<p>Reproduced by permission of Ordnance Survey on behalf of The Controller of Her Majesty's Stationery Office. © Crown copyright. All rights reserved. Licence number 100014732.</p>	
REPORT No:	CP/835/08
FIGURE:	3

Figure 3: Trench Location Plan